

BOARD BILL NO. 247

INTRODUCED BY ALDERMAN JOSEPH RODDY

An ordinance approving a Redevelopment Plan for the Forest Park Scattered Sites V ("Area") after finding that the Area is blighted as defined in Section 99.320 of the Revised Statutes of Missouri, 2000, as amended, (the "Statute" being Sections 99.300 to 99.715 inclusive), containing a description of the boundaries of said Area in the City of St. Louis ("City"), attached hereto and incorporated herein as Attachment "A", finding that redevelopment and rehabilitation of the Area is in the interest of the public health, safety, morals and general welfare of the people of the City; approving the Plan dated December 19, 2017 for the Area ("Plan"), incorporated herein by attached Attachment "B", pursuant to Section 99.430; finding that there is a feasible financial plan for the development of the Area which affords maximum opportunity for development of the Area by private enterprise; finding that no property in the Area may be acquired by the Land Clearance for Redevelopment Authority of the City of St. Louis ("LCRA") through the exercise of eminent domain; finding that the property within the Area is unoccupied, but if it should become occupied the Redeveloper shall be responsible for relocating any eligible occupants displaced as a result of implementation of the Plan; finding that financial aid may be necessary to enable the Area to be redeveloped in accordance with the Plan; finding that there shall be available 10-year tax abatement (10-year tax abatement based on 85% of the assessed value of the incremental improvements); and pledging cooperation of the Board of Aldermen and requesting various officials, departments, boards and agencies of the City to cooperate and to exercise their respective powers in a manner consistent with the Plan.

Date: January 26, 2018

Page 1 of 9

Board Bill No. 247

Sponsor: **ALDERMAN JOSEPH RODDY**

1 WHEREAS, by reason of predominance of defective or inadequate street layout, unsanitary
2 or unsafe conditions, deterioration of site improvements, improper subdivision or obsolete platting,
3 there exist conditions which endanger life or property by fire or other causes and constitute an
4 economic or social liability or a menace to the public health, safety, morals or welfare in the present
5 condition and use of the Area, said Area being more fully described in Attachment "A"; and

6 WHEREAS, such conditions are beyond remedy and control solely by regulatory process in
7 the exercise of the police power and cannot be dealt with effectively by ordinary private enterprise
8 without the aids provided in the Statute; and

9 WHEREAS, there is a need for the LCRA, a public body corporate and politic created
10 under Missouri law, to undertake the development of the above described Area as a land clearance
11 project ("Project") under said Statute, pursuant to plans by or presented to the LCRA under Section
12 99.430.1 (4); and

13 WHEREAS, the LCRA has recommended such a plan to the Planning Commission of the
14 City of St. Louis ("Planning Commission") and to this St. Louis Board of Aldermen ("Board"),
15 titled "Blighting Study and Plan for the Forest Park Scattered Sites V," dated December 19, 2017
16 consisting of a Title Page, a Table of Contents Page, and twenty-one (21) numbered pages, attached
17 hereto and incorporated herein as Attachment "B" ("Plan"); and

18 WHEREAS, under the provisions of the Statute it is required that this Board take such
19 actions as may be required to approve the Plan; and

20 WHEREAS, it is desirable and in the public interest that a public body, the LCRA,
21 undertake and administer the Plan in the Area; and

22

1 WHEREAS, the LCRA and the Planning Commission have made and presented to this
2 Board the studies and statements required to be made and submitted by Section 99.430 and this
3 Board has been fully apprised by the LCRA and the Planning Commission of the facts and is fully
4 aware of the conditions in the Area; and

5 WHEREAS, the Plan has been presented and recommended by LCRA to this Board for
6 review and approval; and

7 WHEREAS, a general plan has been prepared and is recognized and used as a guide for the
8 general development of the City and the Planning Commission has advised this Board that the Plan
9 conforms to said general plan; and

10 WHEREAS, this Board has duly considered the reports, recommendations and certifications
11 of the LCRA and the Planning Commission; and

12 WHEREAS, the Plan does prescribe land use and street and traffic patterns which may
13 require, among other things, the vacation of public rights-of-way, the establishment of new street
14 and sidewalk patterns or other public actions; and

15 WHEREAS, this Board is cognizant of the conditions which are imposed on the
16 undertaking and carrying out of the Project, including those relating to prohibitions against
17 discrimination because of race, color, familial status, national origin or ancestry, sex, marital status,
18 age, sexual orientation, gender identity or expression, religion or disability; and

19 WHEREAS, in accordance with the requirements of Section 99.430 of the Statute, this
20 Board advertised that a public hearing would be held by this Board on the Plan, and said hearing
21 was held at the time and place designated in said advertising and all those who were interested in
22 being heard were given a reasonable opportunity to express their views; and

1 WHEREAS, it is necessary that this Board take appropriate official action respecting the
2 approval of the Plan.

3 **NOW, THEREFORE, BE IT ORDAINED BY THE CITY OF ST. LOUIS AS**
4 **FOLLOWS:**

5 **SECTION ONE.** There exists within the City of St. Louis ("City") a blighted area, as
6 defined by Section 99.320 of the Revised Statutes of Missouri, 2000, as amended, (the "Statute"
7 being Sections 99.300 to 99.715 inclusive, as amended) described in Attachment "A", attached
8 hereto and incorporated herein, known as the Forest Park Scattered Sites V Area.

9 **SECTION TWO.** The redevelopment of the above described Area, as provided by the
10 Statute, is necessary and in the public interest, and is in the interest of the public health, safety,
11 morals and general welfare of the people of the City.

12 **SECTION THREE.** The Area qualifies as a redevelopment area in need of redevelopment
13 under the provision of the Statute, and the Area is blighted as defined
14 in Section 99.320 of the Statute.

15 **SECTION FOUR.** The Blighting Study and Plan for the Area, dated December 19, 2017,
16 ("Plan") having been duly reviewed and considered, is hereby approved and incorporated herein by
17 reference, and the President or Clerk of this St. Louis Board of Aldermen ("Board") is hereby
18 directed to file a copy of said Plan with the Minutes of this meeting.

19 **SECTION FIVE.** The Plan for the Area is feasible and conforms to the general plan for
20 the City.

21

1 **SECTION SIX.** The financial aid provided and to be provided for financial assistance
2 pertaining to the Area is necessary to enable the redevelopment activities to be undertaken in
3 accordance with the Plan for the Area, and the proposed financing plan for the Area is feasible.

4 **SECTION SEVEN.** The Plan for the Area will afford maximum opportunity, consistent
5 with the sound needs of the City as a whole, for the redevelopment of the Area by private
6 enterprise, and private developments to be sought pursuant to the requirements of the Statute.

7 **SECTION EIGHT.** The Plan for the Area provides that the Land Clearance for
8 Redevelopment Authority of the City of St. Louis ("LCRA") may not acquire any property in the
9 Area by the exercise of eminent domain.

10 **SECTION NINE.** The property within the Area is currently unoccupied. If it should
11 become occupied, all eligible occupants displaced by the Redeveloper ("Redeveloper" being
12 defined in Section Twelve, below) shall be given relocation assistance by the Redeveloper at its
13 expense, in accordance with all applicable federal, state and local laws, ordinances, regulations and
14 policies.

15 **SECTION TEN.** The Plan for the Area gives due consideration to the provision of
16 adequate public facilities.

17 **SECTION ELEVEN.** In order to implement and facilitate the effectuation of the Plan
18 hereby approved it is found and determined that certain official actions must be taken by this Board
19 and accordingly this Board hereby:

20 (a) Pledges its cooperation in helping to carry out the Plan;

21 (b) Requests the various officials, departments, boards and agencies of the City, which
22 have administrative responsibilities, likewise to cooperate to such end and to execute their
23 respective functions and powers in a manner consistent with the Plan; and

Date: January 26, 2018

Page 5 of 9

Board Bill No. 247

Sponsor: **ALDERMAN JOSEPH RODDY**

1 (c) Stands ready to consider and take appropriate action upon proposals and measures
2 designed to effectuate the Plan.

3 **SECTION TWELVE.** All parties participating as owners or purchasers of property in the
4 Area for redevelopment ("Redeveloper") shall agree for themselves and their heirs, successors and
5 assigns that they shall not discriminate on the basis of race, color, familial status, national origin or
6 ancestry, sex, marital status, age, sexual orientation, gender identity or expression, religion or
7 disability in the sale, lease, or rental of any property or improvements erected or to be erected in the
8 Area or any part thereof and those covenants shall run with the land, shall remain in effect without
9 limitation of time, shall be made part of every contract for sale, lease, or rental of property to which
10 Redeveloper is a party, and shall be enforceable by the LCRA, the City and the United States of
11 America.

12 **SECTION THIRTEEN.** In all contracts with private and public parties for redevelopment
13 of any portion of the Area, all Redevelopers shall agree:

14 (a) To use the property in accordance with the provisions of the Plan, and be bound by
15 the conditions and procedures set forth therein and in this Ordinance;

16 (b) That in undertaking construction under the agreement with the LCRA and the Plan,
17 bona fide Minority Business Enterprises ("MBE's") and Women's Business Enterprises ("WBE's")
18 will be solicited and fairly considered for contracts, subcontracts and purchase orders;

19 (c) To be bound by the conditions and procedures regarding the utilization of MBE's
20 and WBE's established by the City;

21 (d) To adhere to the requirements of the Executive Order of the Mayor of the City,
22 dated July 24, 1997 as extended.

23 (e) To comply with the requirements of Ordinance No. 60275 of the City;

Date: January 26, 2018

Page 6 of 9

Board Bill No. 247

Sponsor: **ALDERMAN JOSEPH RODDY**

1 (f) To cooperate with those programs and methods supplied by the City with the
2 purpose of accomplishing, pursuant to this paragraph, minority and women subcontractors and
3 material supplier participation in the construction under this Agreement. The Redeveloper will
4 report semi-annually during the construction period the results of its endeavors under this
5 paragraph, to the Office of the Mayor and the President of this Board; and

6 (g) That the language of this Section Thirteen shall be included in its general
7 construction contract and other construction contracts let directly by Redeveloper.

8 The term MBE shall mean a sole proprietorship, partnership, corporation, profit or non-
9 profit organization owned, operated and controlled by minority group members who have at least
10 fifty-one percent (51%) ownership. The minority group member(s) must have operational and
11 management control, interest in capital and earnings commensurate with their percentage of
12 ownership. The term Minority Group Member(s) shall mean persons legally residing in the United
13 States who are Black, Hispanic, Native American (American Indian, Eskimo, Aleut or Native
14 Hawaiian), Asian Pacific American (persons with origins from Japan, China, the Philippines,
15 Vietnam, Korea, Samoa, Guam, U.S. Trust Territory of the Pacific Islands, Laos, Cambodia or
16 Taiwan) or Asian Indian American (persons with origins from India, Pakistan or Bangladesh). The
17 term WBE shall mean a sole proprietorship, partnership, corporation, profit or non-profit
18 organization owned, operated and controlled by a woman or women who have at least fifty-one
19 percent (51%) ownership. The woman or women must have operational and managerial control,
20 interest in capital and earnings commensurate with their percentage of ownership.

21 The term "Redeveloper" as used in this Section shall include its successors in interest and
22 assigns.

1 **SECTION FOURTEEN.** The Redeveloper(s) may seek ten (10) year ad valorem real
2 estate tax abatement (the “Tax Abatement Period”) pursuant to Sections 99.700 – 99.715, RSMo,
3 as amended, upon application as provided therein. LCRA shall provide the Redeveloper(s) with a
4 Certificate of Qualification of Tax Abatement as provided in Section 99.700, RSMo, and any
5 redevelopment agreement, and the Redeveloper shall file such certificate with the City Assessor
6 within thirty (30) days receipt thereof as required by Section 99.705, RSMo. The City Assessor
7 shall, promptly after receipt of the certificate, provide a written certification of the current assessed
8 value of the then-existing applicable real property or portion thereof (the “Base Assessed Value”) to
9 the Redeveloper(s).

10 During the Tax Abatement Period, and subject to continued compliance with the Plan and any
11 redevelopment agreement, the Redeveloper(s) (or subsequent owners of the applicable real property
12 or portion thereof) shall pay unabated ad valorem real estate taxes and make additional payments in
13 lieu of taxes (“PILOTs”) as follows:

- 14 • During each year of the Tax Abatement Period, unabated ad valorem real estate
15 taxes will be imposed based on the then-current tax levy rates and the Base
16 Assessed Value of the applicable real property or portion thereof pursuant to
17 Section 99.710, RSMo; and

- 18 • During each year of the Tax Abatement Period, PILOTs shall equal:
 - 19 ○ In each of years one through five of the Tax Abatement Period, an amount
20 equal to fifteen percent (15%) of the difference between the ad valorem
21 real estate taxes that would be due if there were no abatement and the
22 amount of taxes actually due (as described above); and

1 The tax abatement described above shall not apply to special assessments and shall not serve to
2 reduce or eliminate any other licenses or fees owing to the City or any other taxing jurisdiction with
3 respect to the applicable real property or portion thereof, except as expressly described above.

4 Pursuant to Section 99.715, RSMo, nothing in the Plan shall prevent the City Assessor from
5 increasing or decreasing the assessed value of the any real property or portion thereof that is not
6 subject to a Certificate of Qualification of Tax Abatement properly filed with the City Assessor.

7 All unabated ad valorem real estate taxes and PILOTs shall be collected by the City Collector of
8 Revenue in the same manner as regular ad valorem real estate taxes.

9 **SECTION FIFTEEN.** Any proposed modification which will substantially change the
10 Plan must be approved by the St. Louis Board of Aldermen in the same manner as the Plan was first
11 approved. Modifications which will substantially change the Plan include, but are not necessarily
12 limited to, modifications on the use of eminent domain, to the length of tax abatement, to the
13 boundaries of the Area, to the urban design objectives, to the urban design regulations, or to other
14 items which alter the nature or intent of the Plan. The Plan may be otherwise modified (e.g.
15 development schedule) by the LCRA.

16 **SECTION SIXTEEN.** The sections of this Ordinance shall be severable. In the event that
17 any section of this Ordinance is found by a court of competent jurisdiction to be invalid, the
18 remaining sections of this Ordinance are valid, unless the court finds the valid sections of the
19 Ordinance are so essential and inseparably connected with and dependent upon the void section that
20 it cannot be presumed that this Board would have enacted the valid sections without the void ones,
21 or unless the court finds that the valid sections standing alone are incomplete and are incapable of
22 being executed in accordance with the legislative intent.

ATTACHMENT "A"

**FOREST PARK SCATTERED SITES V REDEVELOPMENT AREA
LEGAL DESCRIPTION**

1. 4405 Norfolk Av
C. B. 3975 NORFOLK
25 FT X 125 FT
LACLEDE RACE COURSE ADDN
BLOCK 4
LOT 28
39750002600

2. 4409 Norfolk Av
C. B. 3975 NORFOLK
25 FT X 125 FT
LACLEDE RACE TRACT ADDN
BLOCK 4
LOT 26
39750002800

3. 4411 Norfolk Av
C. B. 3975 NORFOLK AVE
19 FT 3 IN X 125 FT
LACLEDE RACE TR ADDN
LOT E-25
39750002900

4. 4413 Norfolk Av
C. B. 3975 NORFOLK AVE
27 FT 10 1/2 IN X 125 FT
LACLEDE RACE TRACT ADDN
BLOCK 4
LOTS E-24 W-25
39750003000

5. 4415-4417 Norfolk Av
C. B. 3975 NORFOLK AVE
27 FT 10 1/2 IN X 125 FT
LACLEDE RACE TRACT ADDN
BLOCK 4
LOT 23 W-24
39750003100

6. 4419 Norfolk Av
C. B. 3975 NORFOLK
25 FT X 125 FT
LACLEDE RACE COURSE ADDN
BLOCK 4
LOT 22
39750003200
7. 4451 Norfolk Av
C B 3975 NORFOLK AV
25 FT X 155 FT
LACLEDE RACE COURSE ADDN
BLOCK 4
LOT 9
39750004100
8. 4453 Norfolk Av
C. B. 3975 NORFOLK
50 FT X 155 FT
LACLEDE RACE TRACT ADDN
BLOCK 4
LOT 7-8
39750004200
9. 4434 Norfolk Av
C. B. 3980 NORFOLK
25 FT X 125 FT
LACLEDE RACE TRACT ADDN
LOT 14
39800001300
10. 4432 Norfolk Av
C. B. 3980 NORFOLK
25 FT X 125 FT
LACLEDE RACE TRACK ADDN
BLOCK 9
LOT 13
39800001400
11. 4428 Norfolk Av
C. B. 3980 NORFOLK

25 FT X 125 FT
LACLEDE RACE TRACT ADDN
BLOCK 9
LOT 12
39800001500

12. 4424-4426 Norfolk Av
C B 3980 NORFOLK
40 FT X 125 FT
LACLEDE RACE TRACK ADDN
BLK 9
LOT 11 W PT 10
39800001600

13. 4420-4422 Norfolk Av
C. B. 3980 NORFOLK AVE
60 FT X 125 FT
LACLEDE RACE TR SUBDN ADDN
BLOCK 9
LOTS 8, 9 + E-10
39800001700

14. 4411 VISTA AV
C. B. 3980 VISTA AVE
35 FT X 125 FT
LACLEDE RACE TRACT ADDN
LOT E-62 W-63
39800002700

15. 4415 VISTA AV
C. B. 3980 VISTA AVE
35 FT X 125 FT
LACLEDE RACE TRACT ADDN
BLOCK 9
LOTS 61 W-62
39800002800

16. 4417 VISTA AV
CB 3980 VISTA
25 FT X 125 FT

LACLEDE RACE TRACK ADDN
BLOCK 9
LOT 60
39800002900

17. 4419 VISTA AV
C. B. 3980 VISTA AVE
25 FT X 125 FT
LACLEDE RACE TRACT ADDN
BLOCK 9
LOT 59
39800003000

18. 4421 VISTA AV
C. B. 3980 VISTA AVE
25 FT X 125 FT
LACLEDE RACE TRACT ADDN
BLOCK 9
LOT 58
39800003100

19. 4425 VISTA AV
C. B. 3980 VISTA AVE
50 FT X 125 FT
LACLEDE RACE TRACT ADDN
BLOCK 9
LOTS 56 & 57
39800003200

20. 4429 VISTA AV
C. B. 3980 VISTA AVE
25 FT X 125 FT
LACLEDE RACE TRACE ADDN
BLOCK 9
LOT 55
39800003300

21. 4437 VISTA AV
C. B. 3980 VISTA
50 FT X 125 FT
LACLEDE RACE TR ADDN

BLOCK 9
LOTS 52-53
39800003500

22. 4439 VISTA AV
C. B. 3980 VISTA ST
25 FT X 125 FT
LACLEDE RACE TRACT ADDN
BLOCK 9
LOT 51
39800003600

23. 4453 VISTA AV
C. B. 3980 VISTA AVE
50 FT X 125 FT
LACLEDE RACE TRACT ADDN
BLOCK 9 LOTS 45 & 46
39800004000

24. 4459 VISTA AV
C. B. 3980 VISTA AVE
50 FT X 125 FT
LACLEDE TRACT ADDN
LOT 43-44
BLOCK 9
39800004100

25. 4463 VISTA AV
C. B. 3980 VISTA AVE
50 FT X 125 FT
LACLEDE RACE TRACT ADDN
LOT 41-42
39800004200

26. 4465 VISTA AV
C. B. 3980 VISTA AVE
20 FT X 125 FT
LACLEDE RACE TRACT ADDN
BLOCK 9
LOT E-40
39800004300

27. 4467 VISTA AV
C. B. 3980 VISTA
20 FT X 125 FT
LACLEDE RACE TRACT ADDN
BLOCK 9

LOT E-39 W-40
39800004350

28. 4473 VISTA AV
C. B. 3980 VISTA
20 FT X 125 FT
LACLEDE RACE TRACT ADDN
BLOCK 9
LOT W-37
39800004600

29. 4477 VISTA AV
C. B. 3980 VISTA
25 FT X 125 FT
LACLEDE RACE TRACT ADDN
LOT 36
39800004700

30. 4485 VISTA AV
C. B. 3980 VISTA ST
52 FT 9 3/4 IN / 10 FT 10 IN X
131 FT 11 3/4 IN / 125 FT
LACLEDE RACE TRACT ADDN
BLOCK 9 LOT 33
39800005000

31. 4492 VISTA AV
C B 3981 VISTA AV
3.76 FT / 46 FT 10 IN X
133 FT 3 IN / IRREG
LACLEDE RACE COURSE ADDN
BLOCK 10 LOT W PT 36
39810000100

32. 4490 VISTA AV
C B 3981 VISTA AV
20 FT / 9 FT 10 1/4 IN X 125 FT / IRREG
LACLEDE RACE COURSE ADDN
BLOCK 10
LOT E-36

38. 4490 VISTA AV
C B 3981 VISTA AV
20 FT / 9 FT 10 1/4 IN X 125 FT / IRREG
LACLEDE RACE COURSE ADDN
BLOCK 10
LOT E-36
39810000200

39. 4486 VISTA AV
C B 3981 VISTA AV
20 FT / 9 FT 10 1/4 IN X 125 FT / IRREG
LACLEDE RACE COURSE ADDN
BLOCK 10
LOT E-36
39810000200

40. 4484 VISTA AV
C. B. 3981 VISTA AVE
50 FT X 125 FT
LACLEDE RACE COURSE ADDN
BLOCK 10
LOTS 33-34
39810000300

41. 4478 VISTA AV
C B 3981 VISTA AV
25 FT X 125 FT
LACLEDE RACE TRACT ADDN
BLK 10 LOT 32
39810000400

42. 4440 VISTA AV
C B 3981 VISTA AV
25 FT X 125 FT
LACLEDE RACE TRACT ADDN
BLOCK 10
LOT 17
39810001500

43. 4438 VISTA AV
C. B. 3981 VISTA AVE
50 FT X 125 FT
LACLEDE RACE TRACK ADDN
BLOCK 10
LOT 15 & 16
39810001600

44. 4434 VISTA
C. B. 3981 VISTA AVE
27 FT X 125 FT
LACLEDE RACE TRACT ADDN
LOT 14 W-13
39810001700

45. 4432 VISTA AV
C B 3981 VISTA AV
23 FT X 125 FT
LACLEDE RACE TRACT ADDN
LOT E-13
39810001800

46. 4426 VISTA AV
C. B. 3981 VISTA AVE
50 FT X 125 FT
LACLEDE RACE TRACK ADDN
LOTS 11-12
39810001900

47. 4428 VISTA AV
C. B. 3981 VISTA AVE
50 FT X 125 FT
LACLEDE RACE TRACK ADDN
LOTS 11-12
39810001900

48. 4422 VISTA AV
C. B. 3981 VISTA AVE
50 FT X 125 FT
LACLEDE RACE TRACT ADDN
LOTS 9 & 10
39810002000

49. 4424 VISTA AV
C. B. 3981 VISTA AVE

50 FT X 125 FT
LACLEDE RACE TRACT ADDN
LOTS 9 & 10
39810002000

50. 4418 VISTA AV
C. B. 3981 VISTA AVE
25 FT X 125 FT
LACLEDE RACE TRACK ADDN
BLOCK 10
LOT 8
39810002100

51. 4414 VISTA AV
C B 3981 VISTA AV
75 FT X 125 FT
LACLEDE RACE TR ADDN
BLOCK 10
LOTS 5-6-7
39810002200

52. 4401 HUNT AV
C B 3981 HUNT AV
25 FT X 125 FT
LACLEDE RACE TRACT ADDN
BLOCK 10
LOT 74
39810002700

53. 4449 HUNT AV
C. B. 3981 HUNT AVE
20 FT X 125 FT
LACLEDE RACE TRACT ADDN
LOT E-54 W-55
39810004200

54. 4453 HUNT AV
C B 3981 HUNT AV
27 FT 6 IN X 125 FT
LACLEDE RACE TRACT ADDN
LOT E-53 W-54
39810004300

55. 4455-4459 HUNT AV
C B 3981 HUNT AV
65 FT X 125 FT

LACLEDE RACE COURSE ADDN
BLK 10
LOTS 52, E-51 & W-53
39810004550

56. 4401-4405 VISTA AV
CB 3980 VISTA
50 FT X 125 FT
LACLEDE RACE COURSE ADDN
BLOCK 9
LOT 65 & 66
39800002500

57. 4407 VISTA AV
C. B. 3980 VISTA AVE
30 FT X 125 FT
LACLEDE RACE TRACT ADDN
BLOCK 9
LOT 64 E-63
39800002600

58. 4400 VISTA AV
C.B. 3981 VISTA AV
24 FT 8 1/4 IN X 90 FT
LACLEDE RACE TR ADDN
LOT NE-1
SEE 3981 00 2505
39810002507

59. 4402 VISTA AV
C B 3981 VISTA AV
18 FT 3 3/4 IN / 19 FT X 90 FT
LACLEDE RACE TR ADDN
LOT NW-1 NE-2
39810002400

60. 4404-4408 VISTA AV
C B 3981 VISTA AV
57 FT X 90 FT
LACLEDE RACE TRACK ADDN
BLOCK 10
LOT N-3 4 & NW-2
39810002300

61. 1411-1413 S NEWSTEAD
C B 3981 NEWSTEAD AV
35 FT X 100 FT

LACLEDE RACE TR ADDN
BLOCK 10
LOT S-1 TO 4
39810002600

ATTACHMENT "B"
Form: 1/25/18

BLIGHTING STUDY AND REDEVELOPMENT PLAN

FOR THE

**FOREST PARK SCATTERED SITES V REDEVELOPMENT
AREA**

PROJECT# 2259

December 19, 2017

LAND CLEARANCE FOR REDEVELOPMENT AUTHORITY
OF THE CITY OF ST. LOUIS

MAYOR

LYDA KREWSON

**BLIGHTING STUDY AND REDEVELOPMENT PLAN FOR
FOREST PARK SCATTERED SITES V REDEVELOPMENT AREA**

	<u>PAGE</u>
A. EXISTING CONDITIONS AND FINDING OF BLIGHT.....	1
1. DELINEATION OF BOUNDARIES.....	1
2. GENERAL CONDITION OF THE AREA.....	1
3. PRESENT LAND USE OF THE AREA.....	1
4. PRESENT LAND USE AND DENSITY OF SURROUNDING PROPERTIES.....	1
5. CURRENT ZONING.....	2
6. FINDING OF BLIGHT.....	2
B. PROPOSED DEVELOPMENT AND REGULATIONS.....	2
1. DEVELOPMENT OBJECTIVES.....	2
2. PROPOSED LAND USE OF THE AREA.....	2
3. PROPOSED ZONING.....	2
4. RELATIONSHIP TO LOCAL OBJECTIVES.....	3
5. PROPOSED EMPLOYMENT FOR THIS AREA.....	3
6. CIRCULATION.....	3
7. BUILDING AND SITE REGULATIONS.....	3
8. URBAN DESIGN.....	4
9. PARKING REGULATIONS.....	5
10. SIGN REGULATIONS.....	5
11. BUILDING, CONDITIONAL USE AND SIGN PERMITS....	5
12. PUBLIC IMPROVEMENTS.....	6
C. PROPOSED SCHEDULE OF DEVELOPMENT.....	6
D. EXECUTION OF PROJECT.....	6
1. ADMINISTRATION AND FINANCING.....	6
2. PROPERTY ACQUISITION.....	6
3. PROPERTY DISPOSITION.....	7
4. RELOCATION ASSISTANCE.....	7
E. COOPERATION OF THE CITY.....	7
F. TAX ABATEMENT.....	7
G. COMPLIANCE WITH AFFIRMATIVE ACTION AND NONDISCRIMINATION LAWS AND REGULATIONS.....	7
1. LAND USE.....	7
2. CONSTRUCTION AND OPERATIONS.....	8
3. LAWS AND REGULATIONS.....	8
4. ENFORCEMENT.....	8
H. MODIFICATIONS OF THIS PLAN.....	8
I. DURATION OF REGULATION AND CONTROLS.....	8
J. EXHIBITS.....	9
K. SEVERABILITY.....	9

EXHIBITS

- "A" LEGAL DESCRIPTION

- "B" PROJECT AREA PLAN - EXISTING USES AND CONDITIONS

- "C" PROJECT AREA PLAN - PROPOSED LAND USES

- "D" PROJECT AREA PLAN - ACQUISITION MAP

- "E" EQUAL OPPORTUNITY AND NON-
DISCRIMINATION GUIDELINES

- "F" BLIGHTING REPORT

- "G" SUSTAINABILITY REPORT

A. EXISTING CONDITIONS AND FINDINGS OF BLIGHT

1. DELINEATION OF BOUNDARIES

The Forest Park Scattered Sites V Redevelopment Area ("Area") encompasses 61 vacant buildings and lots totally approximately 5.1 acres in the Forest Park Southeast neighborhood of the City of St. Louis ("City") and is located on the East side of Taylor Ave. between Swan Ave. and Hunt Ave.

The legal description of the Area is attached and labeled Exhibit "A". The boundaries of the Area are delineated on Exhibits "B", "C" and "D" ("Project Area Plan").

2. GENERAL CONDITION OF THE AREA

The Area comprises a portions of City Blocks 3975, 3980, and 3981. The Area includes vacant buildings and lots. The parcel by parcel physical conditions within the Area are shown on Exhibit "B" ("Project Area Plan-Existing Uses and Conditions") and enumerated in Exhibit "F" "Blighting Report".

Unemployment figures, computed by the Missouri Economic Research and Information Center, Missouri Department of Economic Development, indicate a 3.8% unemployment rate for the City for the month of November, 2017. It is estimated that this rate is applicable to residents of the neighborhoods surrounding the Area.

There are currently no jobs within the Area.

3. PRESENT LAND USE OF THE AREA

Existing land uses within the Area includes vacant lots and vacant residential buildings.

The land uses within the Area, including the location of public and private uses, streets and other rights-of-way, is shown on Exhibit "B".

4. PRESENT LAND USE AND DENSITY OF SURROUNDING PROPERTIES

The properties surrounding the Area are used primarily for residential purposes.

Residential density for the surrounding neighborhoods is approximately 7.06 persons per acre.

5. CURRENT ZONING

The Area is currently zoned “B” Two Family Residential District pursuant to the Zoning Code of the City, which is incorporated in this Blighting Study and Redevelopment Plan (“Plan”) by reference.

6. FINDING OF BLIGHT

The property within the Area is unoccupied and the Area is in the conditions described in Exhibit “F”. The existence of deteriorated property constitutes an economic or social liability to the City and presents a hazard to the health and well-being of its citizens. The preponderance of properties in the Area has been determined to be blighted within the meaning of Section 99.300-99.715 et seq. RSMo, as amended (the “Land Clearance for Redevelopment Authority Law”) as evidenced by the Blighting Report attached hereto, labeled Exhibit “F” and incorporated herein by this reference.

B. PROPOSED DEVELOPMENT AND REGULATIONS

1. DEVELOPMENT OBJECTIVES

The primary objectives of this Plan are to eliminate blight within the Area and to facilitate the redevelopment of the Area into productive residential uses.

The City Planning Commission adopted a Sustainability Plan on January 9, 2013. This Redevelopment Plan contributes to the sustainability of the City as outlined in the Sustainability Report (Exhibit G).

2. PROPOSED LAND USE OF THE AREA

The proposed land uses for the Area are residential uses permitted in zones designated “B” Two Family Residential District by the City of St. Louis Zoning Code. Redeveloper(s) authorized by the Land Clearance for Redevelopment Authority of the City of St. Louis (“LCRA”) to redevelop property in the Area (hereafter referred to as “Redeveloper(s)”) shall be permitted to use the property within the Area for only the above proposed uses.

Exhibit “C” (Proposed Land Use) shows the proposed uses for the Area. The General Plan of the City which includes the “Strategic Land Use Plan” (as amended 2016) designates it as a Neighborhood Preservation Area (NPA).

3. PROPOSED ZONING

The proposed zoning for the Area is “B” Two Family Residential District. All land coverage and building intensities shall be governed thereby.

4. RELATIONSHIP TO LOCAL OBJECTIVES

The proposed land uses, zoning, public facilities and utility plans are appropriate and consistent with local objectives as defined by the General Plan of the City which includes the "Strategic Land Use Plan" (as amended 2016). Any specific proposal to the LCRA for redevelopment of the Area or any portion of the Area shall contain, among other things, adequate provisions for traffic, vehicular parking, safety from fire, adequate provisions for light and air, sound design and arrangement, and improved employment opportunities.

5. PROPOSED EMPLOYMENT FOR THE AREA

There are no new jobs expected to be created in this Area because of the proposed redevelopment.

6. CIRCULATION

The Project Area Plan-Proposed Land Uses Plan (Exhibit "C") indicates the proposed circulation system for the Area. The layouts, levels and grades of all public rights-of-way may remain unchanged.

Rights-of-way changes will be subject to the review and approval of the City Department of Streets, and all vacations of rights-of-way are subject to approval by City ordinance.

7. BUILDING AND SITE REGULATIONS

The Area shall be subject to all applicable federal, state and local laws, ordinances, regulations and codes, including but not limited to, the City Building Code, Zoning District Regulations, and stipulations of the Planning and Urban Design Agency ("PDA") of the City. The population densities, land coverage, and building intensities of redevelopment shall be governed by the Zoning Code. No changes in the building codes or ordinances are required.

The Redeveloper(s) shall redevelop the Area in accordance with this Plan and the Redevelopment Agreement (if any) ("Agreement"), and shall maintain all structures, equipment, paved areas, and landscaped areas controlled by the Redeveloper(s) in good and safe order both inside and outside, structurally and otherwise, including necessary and proper painting. Failure to meet these requirements may result in suspension of tax abatement.

8. URBAN DESIGN

a. **Urban Design Objectives**

The property in the Area shall be redeveloped such that it is an attractive residential asset to the surrounding neighborhood.

b. **Urban Design Regulations**

- 1.) **Rehabilitation** shall respect the original exterior of the structures in the Area in terms of design and materials. Window and door shapes and detailing shall be compatible with the original design
- 2.) **New construction** or alterations shall be positioned on the lot so that any existing recurrent building masses and spaces along the street are continued as well as the pattern of setback from the street.
- 3.) **New Exterior Materials** on facades of structures in the Area visible from the street(s) shall be compatible in type and texture with the dominant materials of adjacent buildings. Artificial masonry such as “Permastone” is not permitted. A submission of all building materials shall be required prior to building permit approval.
- 4.) **Architectural Details** on existing structures in the Area shall be maintained in a similar size, detail and material. Where they are badly deteriorated, similar details salvaged from other buildings may be substituted. Both new and replacement window and doorframes shall be limited to wood or color finished aluminum on the street facing facades, including basement windows. Raw or unfinished aluminum and glass block are not acceptable. Awnings of canvas only are acceptable.
- 5.) **Roof Shapes** that are employed in a predominance of existing buildings in a block shall set the standard of compatibility for any proposed new construction or alteration.
- 6.) **Roof Materials** shall be slate, tile, copper or asphalt shingles where the roof is visible from the street. Brightly colored asphalt shingles are not appropriate.

c. **Landscaping and Sidewalk Maintenance**

The Area shall be well-landscaped. Perimeter street trees of a minimum caliper of 2-1/2 inches and generally 30-35 feet on center, depending upon tree type, utilities, curb cuts, etc., shall be provided along all public or private

streets - preferably in tree lawns along the curb. If necessary, sidewalks shall be notched to accommodate the trees.

Ornamental or shade trees shall be provided in the front lawns along with evergreen accent shrubs.

Existing, healthy trees shall be retained, if feasible. Sidewalks shall be repaired/replaced to insure safe walkability in the city.

d. Fencing

Fencing in the front yards shall be limited to ornamental metal with a black matte finish. Fencing behind the building line and not facing a street may be chain link with a black matte finish, or a good quality, privacy fence provided it is not wood stockade style. Fencing facing a side street shall be ornamental metal or a good quality board fence up to six (6) feet in height provided landscaping is provided between the fence and the sidewalk.

9. PARKING REGULATIONS

Parking shall be provided in accordance with the applicable zoning and building code requirements of the City, including PDA standards. This will provide adequate vehicular parking for the Area.

Where feasible, parking shall be limited to the rear of the property in the Area off the alley, and at least one space shall be provided for each residential unit. In addition, surface parking shall not extend beyond the established building line. Surface parking along public streets shall be buffered by a continuous evergreen hedge at least two and one-half (2 ½) feet high on planting and maintained at three and one-half (3 ½) feet high at maturity.

10. SIGN REGULATIONS

All new signs shall be limited as set out in the City Code, PDA stipulations, this Plan and contracts between the LCRA and the Redeveloper. All new signs shall be restricted to standard sale/lease signs.

11. BUILDING, CONDITIONAL USE AND SIGN PERMITS

No building, conditional use, or sign permits shall be issued by the City without the prior written recommendation of the LCRA.

12. PUBLIC IMPROVEMENTS

No additional schools, parks, recreational and community facilities or other public facilities will be required. Additional water, sewage or other public utilities may be required depending on redevelopment. The cost of such utility improvements will be borne by the Redeveloper.

If funds are available to the LCRA, it may provide public improvements including, but not limited to, measures for the control of traffic, improvements to street lighting, street trees, and any other improvements which may further the objectives of this Plan.

When developed in accordance with this Plan, the Area will comprise a coordinated, adjusted and harmonious development that promotes the health, safety, morals, order, convenience, prosperity, general welfare, efficiency and economy of the City.

C. PROPOSED SCHEDULE OF DEVELOPMENT

It is estimated that the implementation of this Plan will take place in a single phase initiated within approximately one (1) year of approval of this Plan by City ordinance and completed within approximately three (3) years of approval of this Plan by City ordinance.

The LCRA may alter the above schedule as economic conditions warrant.

D. EXECUTION OF PROJECT

1. ADMINISTRATION AND FINANCING

The LCRA is empowered by Missouri law to administer redevelopment of all types pursuant to this Plan and can do so to the extent and in the manner prescribed by the Land Clearance for Redevelopment Authority Law.

All costs associated with the redevelopment of the Area will be borne by the Redeveloper(s).

Implementation of this Plan may be financed by funds obtained from private and/or public sources, including, without limitation, revenue bonds, bank loans, and equity funds provided by the Redeveloper(s).

2. PROPERTY ACQUISITION

The Project Area Plan-Acquisition Map, Exhibit "D" attached, identifies all the property located in the Area. The LCRA may not acquire any property in the Area by the exercise of eminent domain.

3. PROPERTY DISPOSITION

If the LCRA acquires property in the Area, it may sell or lease the property to Redeveloper(s) who shall agree to redevelop such property in accordance with this Plan and the Agreement between such Redeveloper(s) and the LCRA. Any property acquired by the LCRA and sold to Redeveloper(s) will be sold at not less than its fair value, taking into account and giving consideration to those factors enumerated in Section 99.450, RSMo. as amended, for uses in accordance with this Plan.

4. RELOCATION ASSISTANCE

The property within the Area is currently unoccupied. If it should become occupied all eligible occupants displaced as a result of the implementation of this Plan shall be given relocation assistance in accordance with all applicable federal, state and local laws, ordinances, regulations and policies.

E. COOPERATION OF THE CITY

The City and its Board of Aldermen, by enacting an ordinance approving this Plan, pledges the cooperation of the City to enable the project to be carried out in a timely manner and in accordance with this Plan.

F. TAX ABATEMENT

LCRA Certificate of Qualification of Tax Abatement

The Redeveloper(s) may seek ten (10) year ad valorem real estate tax abatement (the "Tax Abatement Period") pursuant to Sections 99.700 – 99.715, RSMo, as amended, upon application as provided therein. LCRA shall provide the Redeveloper(s) with a Certificate of Qualification of Tax Abatement as provided in Section 99.700, RSMo, and any Redevelopment Agreement, and the Redeveloper shall file such certificate with the City Assessor within thirty (30) days receipt thereof as required by Section 99.705, RSMo. The City Assessor will, promptly after receipt of the certificate, provide a written certification of the current assessed value of the then-existing applicable real property or portion thereof (the "Base Assessed Value") to the Redeveloper(s).

During the Tax Abatement Period and subject to continued compliance with this Plan and the redevelopment agreement, the Redeveloper(s) (or subsequent owners of the applicable real property or portion thereof) shall pay unabated ad valorem real estate taxes and make additional payments in lieu of taxes ("PILOTs") as follows:

- During each year of the Tax Abatement Period, unabated ad valorem real estate taxes will be imposed based on the then-current tax levy rates and the Base Assessed Value of the applicable real property or portion thereof pursuant to Section 99.710, RSMo; and
- During each year of the Tax Abatement Period, PILOTs shall equal:
 - In each of years one through ten of the Tax Abatement Period, an amount equal to fifteen percent (15%) of the difference between the ad valorem real estate taxes that would be due if there were no abatement and the amount of taxes actually due (as described above); and

The tax abatement described above shall not apply to special assessments and shall not serve to reduce or eliminate any other licenses or fees owing to the City or any other taxing jurisdiction with respect to the applicable real property or portion thereof, except as expressly described above.

Pursuant to Section 99.715, RSMo, nothing in this Redevelopment Plan shall prevent the City Assessor from increasing or decreasing the assessed value of the any real property or portion thereof that is not subject to a Certificate of Qualification of Tax Abatement properly filed with the City Assessor.

All unabated ad valorem real estate taxes and PILOTs shall be collected by the City Collector of Revenue in the same manner as regular ad valorem real estate taxes.

G. COMPLIANCE WITH AFFIRMATIVE ACTION AND NONDISCRIMINATION LAWS AND REGULATIONS

1. LAND USE

A Redeveloper(s) shall not discriminate on the basis of race, color, familial status, national origin or ancestry, sex, marital status, age, sexual orientation, gender identity or expression, religion or disability in the lease, sale, rental or occupancy of any property, or any improvements erected or to be erected in the Area, or any part thereof.

2. CONSTRUCTION AND OPERATIONS

A Redeveloper (s) shall not discriminate on the basis of race, color, familial status, national origin or ancestry, sex, marital status, age, sexual orientation, gender identity or expression, religion or disability in the construction and operation of any project in the Area and shall take such affirmative action as may be appropriate to afford opportunities to everyone in all activities of the project, including enforcement, contracting, operating and purchasing.

3. LAWS AND REGULATIONS

A Redeveloper (s) shall comply with all applicable federal, state and local laws, ordinances, executive orders and regulations regarding nondiscrimination and affirmative action, including the City Guidelines for Minimum Utilization of Minority Enterprises, dated January 1, 1981 as may be amended, and the "Equal Opportunity and Nondiscrimination Guidelines" in Exhibit "E", attached.

4. ENFORCEMENT

All of the provisions of this Section G shall be incorporated in an Agreement between the LCRA and a Redeveloper (s), which agreement shall be recorded in the office of the Recorder of Deeds. The provisions of G (1) and G (3) shall be covenants running with the land, without limitation as to time, and the provisions of G (2) shall be for the duration of this Plan and any extension thereof.

All of the provisions of Section G shall be enforceable against the Redeveloper (s), its heirs, successors or assigns, by the LCRA, the City, any state having jurisdiction or the United States of America.

H. MODIFICATIONS OF THIS PLAN

Any proposed modification which will substantially change this Plan shall be approved by the St. Louis Board of Aldermen in the same manner as this Plan was first approved. Modifications which will substantially change this Plan include, but are not necessarily limited to, modifications on the use of eminent domain, to the length of tax abatement, to the boundaries of the Area, or other items which alter the nature or intent of this Plan.

This Plan may be otherwise modified (e.g. urban design regulations, development schedule) by the LCRA.

I. DURATION OF REGULATION AND CONTROLS

The regulation and controls set forth in this Plan shall be in full force and effect for twenty-five years commencing with the effective date of approval of this Plan by City ordinance, and for additional ten (10) year periods unless before the commencement of any such ten (10) year period the St. Louis Board of Aldermen shall terminate this Plan at the end of the term then in effect, except as provided in Section G (4) of this Plan.

J. EXHIBITS

All attached exhibits are hereby incorporated by reference into this Plan and made a part hereof.

K. SEVERABILITY

The elements of this Plan satisfy all requirements of state and local laws. Should any provisions of this Plan be held invalid by a final determination of a court of law, the remainder of the provisions hereof shall not be affected thereby, and shall remain in full force and effect.

EXHIBIT "A"

**FOREST PARK SCATTERED SITES V REDEVELOPMENT AREA
LEGAL DESCRIPTION**

1. 4405 Norfolk Av
C. B. 3975 NORFOLK
25 FT X 125 FT
LACLEDE RACE COURSE ADDN
BLOCK 4
LOT 28
39750002600

2. 4409 Norfolk Av
C. B. 3975 NORFOLK
25 FT X 125 FT
LACLEDE RACE TRACT ADDN
BLOCK 4
LOT 26
39750002800

3. 4411 Norfolk Av
C. B. 3975 NORFOLK AVE
19 FT 3 IN X 125 FT
LACLEDE RACE TR ADDN
LOT E-25
39750002900

4. 4413 Norfolk Av
C. B. 3975 NORFOLK AVE
27 FT 10 1/2 IN X 125 FT
LACLEDE RACE TRACT ADDN
BLOCK 4
LOTS E-24 W-25
39750003000

5. 4415-4417 Norfolk Av
C. B. 3975 NORFOLK AVE
27 FT 10 1/2 IN X 125 FT
LACLEDE RACE TRACT ADDN
BLOCK 4
LOT 23 W-24
39750003100

6. 4419 Norfolk Av
C. B. 3975 NORFOLK
25 FT X 125 FT
LACLEDE RACE COURSE ADDN
BLOCK 4

LOT 22
39750003200

7. 4451 Norfolk Av
C B 3975 NORFOLK AV
25 FT X 155 FT
LACLEDE RACE COURSE ADDN
BLOCK 4
LOT 9
39750004100
8. 4453 Norfolk Av
C. B. 3975 NORFOLK
50 FT X 155 FT
LACLEDE RACE TRACT ADDN
BLOCK 4
LOT 7-8
39750004200
9. 4434 Norfolk Av
C. B. 3980 NORFOLK
25 FT X 125 FT
LACLEDE RACE TRACT ADDN
LOT 14
39800001300
10. 4432 Norfolk Av
C. B. 3980 NORFOLK
25 FT X 125 FT
LACLEDE RACE TRACK ADDN
BLOCK 9
LOT 13
39800001400
11. 4428 Norfolk Av
C. B. 3980 NORFOLK
25 FT X 125 FT
LACLEDE RACE TRACT ADDN
BLOCK 9
LOT 12
39800001500
12. 4424-4426 Norfolk Av
C B 3980 NORFOLK
40 FT X 125 FT
LACLEDE RACE TRACK ADDN
BLK 9

LOT 11 W PT 10
39800001600

13. 4420-4422 Norfolk Av
C. B. 3980 NORFOLK AVE
60 FT X 125 FT
LACLEDE RACE TR SUBDN ADDN
BLOCK 9
LOTS 8, 9 + E-10
39800001700

14. 4411 VISTA AV
C. B. 3980 VISTA AVE
35 FT X 125 FT
LACLEDE RACE TRACT ADDN
LOT E-62 W-63
39800002700

15. 4415 VISTA AV
C. B. 3980 VISTA AVE
35 FT X 125 FT
LACLEDE RACE TRACT ADDN
BLOCK 9
LOTS 61 W-62
39800002800

16. 4417 VISTA AV
CB 3980 VISTA
25 FT X 125 FT
LACLEDE RACE TRACK ADDN
BLOCK 9
LOT 60
39800002900

17. 4419 VISTA AV
C. B. 3980 VISTA AVE
25 FT X 125 FT
LACLEDE RACE TRACT ADDN
BLOCK 9
LOT 59
39800003000

18. 4421 VISTA AV
C. B. 3980 VISTA AVE
25 FT X 125 FT
LACLEDE RACE TRACT ADDN
BLOCK 9

LOT 58
39800003100

19. 4425 VISTA AV
C. B. 3980 VISTA AVE
50 FT X 125 FT
LACLEDE RACE TRACT ADDN
BLOCK 9
LOTS 56 & 57
39800003200

20. 4429 VISTA AV
C. B. 3980 VISTA AVE
25 FT X 125 FT
LACLEDE RACE TRACE ADDN
BLOCK 9
LOT 55
39800003300

21. 4437 VISTA AV
C. B. 3980 VISTA
50 FT X 125 FT
LACLEDE RACE TR ADDN
BLOCK 9
LOTS 52-53
39800003500

22. 4439 VISTA AV
C. B. 3980 VISTA ST
25 FT X 125 FT
LACLEDE RACE TRACT ADDN
BLOCK 9
LOT 51
39800003600

23. 4453 VISTA AV
C. B. 3980 VISTA AVE
50 FT X 125 FT
LACLEDE RACE TRACT ADDN
BLOCK 9 LOTS 45 & 46
39800004000

24. 4459 VISTA AV
C. B. 3980 VISTA AVE
50 FT X 125 FT
LACLEDE TRACT ADDN
LOT 43-44

BLOCK 9
39800004100

25. 4463 VISTA AV
C. B. 3980 VISTA AVE
50 FT X 125 FT
LACLEDE RACE TRACT ADDN
LOT 41-42
39800004200

26. 4465 VISTA AV
C. B. 3980 VISTA AVE
20 FT X 125 FT
LACLEDE RACE TRACT ADDN
BLOCK 9
LOT E-40
39800004300

27. 4467 VISTA AV
C. B. 3980 VISTA
20 FT X 125 FT
LACLEDE RACE TRACT ADDN
BLOCK 9
LOT E-39 W-40
39800004350

28. 4473 VISTA AV
C. B. 3980 VISTA
20 FT X 125 FT
LACLEDE RACE TRACT ADDN
BLOCK 9
LOT W-37
39800004600

29. 4477 VISTA AV
C. B. 3980 VISTA
25 FT X 125 FT
LACLEDE RACE TRACT ADDN
LOT 36
39800004700

30. 4485 VISTA AV
C. B. 3980 VISTA ST
52 FT 9 3/4 IN / 10 FT 10 IN X
131 FT 11 3/4 IN / 125 FT
LACLEDE RACE TRACT ADDN

BLOCK 9 LOT 33
39800005000

31. 4492 VISTA AV
C B 3981 VISTA AV
3.76 FT / 46 FT 10 IN X
133 FT 3 IN / IRREG
LACLEDE RACE COURSE ADDN
BLOCK 10 LOT W PT 36
39810000100

32. 4490 VISTA AV
C B 3981 VISTA AV
20 FT / 9 FT 10 1/4 IN X 125 FT / IRREG
LACLEDE RACE COURSE ADDN
BLOCK 10
LOT E-36
39810000200

33. 4486 VISTA AV
C B 3981 VISTA AV
25 FT X 125 FT
LACLEDE RACE TRACT ADDN
BLOCK 10
LOT 35
39810000250

34. 4484 VISTA AV
C. B. 3981 VISTA AVE
50 FT X 125 FT
LACLEDE RACE COURSE ADDN
BLOCK 10
LOTS 33-34
39810000300

35. 4477 VISTA AV
C. B. 3980 VISTA
25 FT X 125 FT
LACLEDE RACE TRACT ADDN
LOT 36
39800004700

36. 4485 VISTA AV
C. B. 3980 VISTA ST
52 FT 9 3/4 IN / 10 FT 10 IN X
131 FT 11 3/4 IN / 125 FT
LACLEDE RACE TRACT ADDN

BLOCK 9 LOT 33
39800005000

37. 4492 VISTA AV
C B 3981 VISTA AV
3.76 FT / 46 FT 10 IN X
133 FT 3 IN / IRREG
LACLEDE RACE COURSE ADDN
BLOCK 10 LOT W PT 36
39810000100

38. 4490 VISTA AV
C B 3981 VISTA AV
20 FT / 9 FT 10 1/4 IN X 125 FT / IRREG
LACLEDE RACE COURSE ADDN
BLOCK 10
LOT E-36
39810000200

39. 4486 VISTA AV
C B 3981 VISTA AV
20 FT / 9 FT 10 1/4 IN X 125 FT / IRREG
LACLEDE RACE COURSE ADDN
BLOCK 10
LOT E-36
39810000200

40. 4484 VISTA AV
C. B. 3981 VISTA AVE
50 FT X 125 FT
LACLEDE RACE COURSE ADDN
BLOCK 10
LOTS 33-34
39810000300

41. 4478 VISTA AV
C B 3981 VISTA AV
25 FT X 125 FT
LACLEDE RACE TRACT ADDN
BLK 10 LOT 32
39810000400

42. 4440 VISTA AV
C B 3981 VISTA AV
25 FT X 125 FT
LACLEDE RACE TRACT ADDN
BLOCK 10

LOT 17
39810001500

43. 4438 VISTA AV
C. B. 3981 VISTA AVE
50 FT X 125 FT
LACLEDE RACE TRACK ADDN
BLOCK 10
LOT 15 & 16
39810001600

44. 4434 VISTA
C. B. 3981 VISTA AVE
27 FT X 125 FT
LACLEDE RACE TRACT ADDN
LOT 14 W-13
39810001700

45. 4432 VISTA AV
C B 3981 VISTA AV
23 FT X 125 FT
LACLEDE RACE TRACT ADDN
LOT E-13
39810001800

46. 4426 VISTA AV
C. B. 3981 VISTA AVE
50 FT X 125 FT
LACLEDE RACE TRACK ADDN
LOTS 11-12
39810001900

47. 4428 VISTA AV
C. B. 3981 VISTA AVE
50 FT X 125 FT
LACLEDE RACE TRACK ADDN
LOTS 11-12
39810001900

48. 4422 VISTA AV
C. B. 3981 VISTA AVE
50 FT X 125 FT
LACLEDE RACE TRACT ADDN
LOTS 9 & 10

39810002000

49. 4424 VISTA AV
C. B. 3981 VISTA AVE
50 FT X 125 FT
LACLEDE RACE TRACT ADDN
LOTS 9 & 10
39810002000

50. 4418 VISTA AV
C. B. 3981 VISTA AVE
25 FT X 125 FT
LACLEDE RACE TRACK ADDN
BLOCK 10
LOT 8
39810002100

51. 4414 VISTA AV
C B 3981 VISTA AV
75 FT X 125 FT
LACLEDE RACE TR ADDN
BLOCK 10
LOTS 5-6-7
39810002200

52. 4401 HUNT AV
C B 3981 HUNT AV
25 FT X 125 FT
LACLEDE RACE TRACT ADDN
BLOCK 10
LOT 74
39810002700

53. 4449 HUNT AV
C. B. 3981 HUNT AVE
20 FT X 125 FT
LACLEDE RACE TRACT ADDN
LOT E-54 W-55
39810004200

54. 4453 HUNT AV
C B 3981 HUNT AV
27 FT 6 IN X 125 FT
LACLEDE RACE TRACT ADDN
LOT E-53 W-54

39810004300

55. 4455-4459 HUNT AV
C B 3981 HUNT AV
65 FT X 125 FT
LACLEDE RACE COURSE ADDN
BLK 10
LOTS 52, E-51 & W-53
39810004550
56. 4401-4405 VISTA AV
CB 3980 VISTA
50 FT X 125 FT
LACLEDE RACE COURSE ADDN
BLOCK 9
LOT 65 & 66
39800002500
57. 4407 VISTA AV
C. B. 3980 VISTA AVE
30 FT X 125 FT
LACLEDE RACE TRACT ADDN
BLOCK 9
LOT 64 E-63
39800002600
58. 4400 VISTA AV
C.B. 3981 VISTA AV
24 FT 8 1/4 IN X 90 FT
LACLEDE RACE TR ADDN
LOT NE-1
SEE 3981 00 2505
39810002507
59. 4402 VISTA AV
C B 3981 VISTA AV
18 FT 3 3/4 IN / 19 FT X 90 FT
LACLEDE RACE TR ADDN
LOT NW-1 NE-2
39810002400
60. 4404-4408 VISTA AV
C B 3981 VISTA AV
57 FT X 90 FT
LACLEDE RACE TRACK ADDN
BLOCK 10

LOT N-3 4 & NW-2
39810002300

61. 1411-1413 S NEWSTEAD
C B 3981 NEWSTEAD AV
35 FT X 100 FT
LACLEDE RACE TR ADDN
BLOCK 10
LOT S-1 TO 4
39810002600

EXHIBIT "B"



-  Project Area Boundary
-  Buildings
-  City Block Number

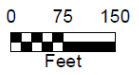


EXHIBIT "C"



- Project Area Boundary
- Buildings
- ▣ cb1234 City Block Number

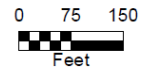
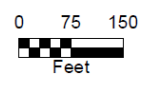


EXHIBIT "D"



- Project Area Boundary
- Buildings
- ▨ City Block Number



EQUAL OPPORTUNITY AND NONDISCRIMINATION GUIDELINES

In any contract for work in connection with the redevelopment of any property in the Area, the Redeveloper(s) (which term shall include Redeveloper(s), any designees, successors and assigns thereof, any entity formed to implement the project of which the Redeveloper(s) is affiliated), its contractors and subcontractors shall comply with all federal, state and local laws, ordinances, or regulations governing equal opportunity and nondiscrimination (Laws). Moreover, the Redeveloper(s) shall contractually require its contractors and subcontractors, and the contractors and subcontractors of its commercial tenants, to comply with such laws.

The Redeveloper(s) and its contractors will not contract or subcontract with any party known to have been found in violation of any such Laws, ordinances, regulations or these guidelines.

The Redeveloper(s) shall fully comply with Executive Order #28 dated July 24, 1997, as has been extended, relating to minority and women-owned business participation in City contracts.

The Redeveloper(s) agrees for itself and its successors and assigns, that there shall be covenants to ensure that there shall be no discrimination on the part of the Redeveloper(s), its successors or assigns upon the basis of race, color, familial status, national origin or ancestry, sex, marital status, age, sexual orientation, gender identity or expression, religion or disability in the sale, lease, rental, use or occupancy of any property, or any improvements erected or to be erected in the Area or any part thereof, and those covenants shall run with the land and shall be enforceable by the LCRA, the City, and the United States of America, as their interests may appear in the project.

The Redeveloper(s) of non-residential properties shall fully comply (and ensure compliance by “anchor tenants”) with the provisions of St. Louis City Ordinance #60275 (First Source Jobs Policy) which is codified at Chapter 3.90 of the Revised Ordinances of the City of St. Louis.

The subject property X is _____ is not detrimental because of dilapidation, deterioration, age or obsolescence. If answer is yes, explain: _____ The property is unoccupied. Portions of it are subject to illegal dumping, rat infestation, and use by transients.

The subject property _____ is X is not detrimental because of lack of air sanitation or open space. If answer is yes, explain: _____

The subject property _____ is X is not detrimental because of high density of population. If answer is yes, explain: _____

The subject property _____ is X is not detrimental because of overcrowding of buildings, overcrowding of land. If answer is yes, explain: _____

The subject property X has _____ has not a combination of factors that are conducive to ill health, transmission of disease, infant mortality, juvenile delinquency, and _____. If answer is yes, explain: _____ The property is unoccupied. Portions of it are subject to illegal dumping, rat infestation, and use by transients.

**EXHIBIT
"G"**

SUSTAINABILITY IMPACT STATEMENT - RESIDENTIAL

The St. Louis Planning Commission adopted a Sustainability Plan on January 9, 2013. The following chart shows how the objectives of this Redevelopment Plan relate to selected Functional Categories and development related Objectives of the City's Sustainability Plan. The Mayor has issued a Sustainable Action Agenda (SAA). The following chart also shows items that may relate to development projects.

		Applicable	Not Applicable
I. URBAN CHARACTER, VITALITY AND ECOLOGY			
A1	Reinforce the City's Central Corridor as the dynamic "heart" of the region	X	
A3	Develop designated areas via incentives for "green" and technical industries		
A4	Increase riverfront development and provide safe public access and associated recreational activity		X
A5	Provide development incentives to encourage transit-oriented development		X
B1	Prioritize infill development to develop thriving compact communities/vibrant mixed-use main streets		X
SAA2	Make LRA land available at no cost for smart, productive, create re-use of the land.		X
B2	Update local street design standards and implement the Complete Streets Ordinance		X
B3	Create Citywide, and multiple neighborhood-scale mobility plans		X
B4	Discourage development that reduces transit, bike and pedestrian activities		X
C1	Design public spaces and neighborhood streets as gathering spaces for people		X
C5	Maintain public spaces and neighborhood streets		X
D7*	Expand the City's urban tree canopy		X
SAA4	Increase the Number of Trees Planted by 16,000 or 15%		X
E1	Celebrate and increase activity along the Mississippi River		X
E2	Remove/change infrastructure to improve riverfront access		X
F1	Preserve and reuse buildings as a means of achieving sustainability		X
F2	Continue to integrate preservation into the planning and building approval process		X
F4	Protect historic properties vulnerable to foreclosure, tax forfeiture, or demolition		X
F5	Promote the redevelopment of historic homes and commercial properties		X
G1	Develop affordable homes in concert with long-range transit and development planning		X
G2	Encourage mixed-use affordable housing in high amenity neighborhoods		X

G4	Integrate low income housing into market-rate and mixed-use development		X
G6	Experiment with new ways to create partnerships to build sustainable and affordable housing		X
G8	Offer housing that is energy efficient and environmentally sustainable		X
H4	Continue to remove site contamination and promote brownfields redevelopment		X
I4	Ensure urban agriculture is a profitable, viable enterprise		
J4	Preserve neighborhood residential areas/commercial and mixed-uses on corners/major corridors		X
J5	Increase the effectiveness of major commercial corridors		
J8	Incorporate sustainability in economic development programs		X
II. ARTS, CULTURE AND INNOVATION			
A4	Encourage the development of affordable artist housing, studios and ventures		X
A5	Diversify the City's range of arts, creative and innovative industries		X
SAA6	Build Phase II of CORTEX bioscience and technology research district		
C2	Facilitate development of arts, culture and innovative TODs		
C5	Target developing arts and cultural districts for streetscape and public space improvements		
E1	Use distinctive public art, architecture, landscape to build City and neighborhood identity		X
F1	Revitalize existing and develop new arts and cultural facilities		
III. EMPOWERMENT, DIVERSITY AND EQUITY			
E4	Expand the capacity to create additional affordable housing units		X
E5	Create pathways for qualified low-income families to become homeowners		X
SAA10	Implement Board Bill 297 pertaining to workforce inclusion		X
F1	Address blighting and environmental health hazards	X	
F6	Ensure the application of universal design and accessibility codes		X
IV. HEALTH, WELL-BEING AND SAFETY			
A5	Plan and design buildings, spaces and environments for safety	X	
B5	Reduce exposure of lead-paint poisoning		X
C1	Eliminate food deserts and improve access to fresh produce		
C3	Support urban agriculture opportunities in the City		X
SAA14	End chronic Homelessness		X
D4	Design buildings to encourage physical activity		X

V. INFRASTRUCTURE, FACILITIES AND TRANSPORTATION			
A1	Advance the City as a transportation hub		
A2	Encourage transit oriented development		X
SAA18	Increase bike racks by 150%		X
E3	Use pilot projects to explore ways to achieve net zero storm water discharge		X
G2	Strive for the highest levels of energy efficiency and maximize clean energy in buildings		X
G3	Ensure building and site development integrated with natural site ecology		X
G4	Advance the use of high-efficiency building related water systems and technologies		X
G5	Encourage re-use of materials and divert waste from land-fills		X
G6	Provide healthy interior environments in commercial buildings		
VI. PROSPERITY, OPPORTUNITY AND EMPLOYMENT			
SAA26	Require a sustainability impact statement for all new City development		X
B1	Increase the inventory and availability of business and industrial real estate through environmental clean-up and land assembly		X
B2	Encourage small scale redevelopment with economic incentives		X
B4	Leverage the Mississippi River as an inexpensive transportation, drinking water and recreational resource		
C3	Focus on small and local businesses as a key part of the City economy		
C4	Re-use existing buildings for inexpensive incubation of entrepreneurial ideas		
D1	Pursue transit oriented development at MetroLink stations and major bus nodes to encourage more walking/fewer carbon emissions		X
D5	Market and encourage living in the City to recent college graduates	X	
E3	Promote flexible development approaches by developers, land owners and business firms		X
E4	Direct new commercial and mixed-use development to designated corridors and districts that demonstrate market support		X
SAA27	Create at least 8,500 new jobs at Ballpark Village, CORTEX, Carondelet Coke, St. Louis Army Ammunition Plant and North Riverfront		
G3	Foster innovation		X
SAA28	Remediate and prepare at least 40 vacant properties for redevelopment	X	
SAA	<i>Please comment in what ways you believe the Mayor's Sustainability Action Agenda overlaps with your successes on your project.</i>		

SUSTAINABILITY IMPACT STATEMENT - RESIDENTIAL

The identification numbers listed below are the development related objectives of the City's Sustainability Plan that have been identified above as applicable to this Redevelopment Plan.

Applicable Objective Numbers	Summary of Applicability
I. - A1	The project reinforces the City's Central Corridor.
I. - F4	The property has been vacant for some time.
III. - F1	The development will address blighting and environmental health hazards.
IV. - A5	The building will be a safe environment and its new construction will improve neighborhood safety.
VI. - SAA26	This document serves as the SIS for the development.
VI. - B2	The development will benefit from a 10 year tax abatement.
VI. - D1	The project is near a major bus node.
VI. - D5	The project will appeal to recent college graduates.
VI. - SAA28	The project remediates a vacant property.

BOARD BILL FISCAL NOTE

Preparer's Name Zachary Wilson

Phone Number or Email Address (will be available publicly) wilsonz@stlouis-mo.gov

Bill Sponsor Alderman Roddy

Bill Synopsis:	authorizes a 10-year tax abatement (10- year tax abatement based on 85% of the assessed value of the incremental improvements); for the FOREST PARK SCATTERED SITES V.
Type of Impact:	None
Agencies Affected:	None

SECTION A

Does this bill authorize:

- An expansion of services which entails additional costs beyond that approved in the current adopted city budget? ___Yes __X__No.
- An undertaking of a new service for which no funding is provided in the current adopted city budget? ___Yes __X__No.
- A commitment of city funding in the future under certain specified conditions? ___Yes __X__No.
- An issuance of bonds, notes and lease-purchase agreements which may require additional funding beyond that approved in the current adopted city budget? ___Yes __X__No.
- An execution or initiation of an activity as a result of federal or state mandates or requirements? ___Yes __X__No.
- A capital improvement project that increases operating costs over the current adopted city budget? ___Yes __X__No.
- A capital improvement project that requires funding not approved in the current adopted city budget or that will require funding in future years? ___Yes __X__No.

If the answer is yes to any of the above questions, then a fiscal note must be attached to the board bill. Complete Section B of the form below.

SECTION B

- Does the bill require the construction of any new physical facilities? ____Yes ____No.

- If yes, describe the facilities and provide the estimated cost:

- Is the bill estimated to have a direct fiscal impact on any city department or office? ____Yes ____No.

- If yes, explain the impact and the estimated cost:

- Does the bill create a program or administrative subdivision? ____Yes ____No.

- If yes, then is there a similar existing program or administrative subdivision?

- ____Yes ____No.

- If yes, explain the how the proposed programs or administrative subdivisions may overlap:

- Describe the annual operating, equipment, and maintenance costs that would result from the proposed bill, as well as any funding sources:

Complete the chart below to list the total estimated expenditures required of the City resulting from the proposed board bill and any estimated savings or additional revenue.

Financial Estimate of Impact on General Fund			
Fiscal Impact	<u>Year 1 (current)</u>	<u>Year 2</u>	<u>Year 3</u>
Additional Expenditures			
Additional Revenue			
Net			
Financial Estimate of Impact on Special Funds			
Fiscal Impact	<u>Year 1 (current)</u>	<u>Year 2</u>	<u>Year 3</u>
Additional Expenditures			
Additional Revenue			
Net			

- Describe any assumptions used in preparing this fiscal note:

- List any sources of information (including any City officials, agencies, or departments) used in preparing this fiscal note:

- Have the financial estimates of this bill been verified by the City Budget Division?
 Yes No.

○ If yes, by whom? _____ .