









-  Neighborhood Boundary
-  Wards (2010)
-  Blocks
-  City Parks
-  Rivers
-  cw_Hwy2003

Skinker DeBaliviere (46)



CITY OF ST. LOUIS
PLANNING & URBAN DESIGN AGENCY
 FRANCIS G. SLAY, Mayor

Neither the Planning and Urban Design Agency nor the City of St. Louis guarantees the accuracy or adequacy of the information contained herein.
 The preparation of this map was financed in part through a grant from the Department of Housing and Urban Development and the Community Development Administration under the provision of Title of the Housing and Community Development Act of 1974 (Pub. L. 93-383 42 USC 5301 et seq.)