





-  Ward Boundary (2011)
-  City Parks
-  Rivers
-  cw\_Hwy2003

# Ward (16) Boundary 2011

City of St. Louis  
Ordinance No. 68981  
Effective August 25, 2011



CITY OF ST. LOUIS  
**PLANNING & URBAN  
DESIGN AGENCY**  
FRANCIS G. SLAY, Mayor

Neither the Planning and Urban Design Agency nor the City of St. Louis guarantee the accuracy or adequacy of the information contained herein.  
The preparation of this map was financed in part through a grant from the Department of Housing and Urban Development and the Community Development Administration under the provision of Title I of the Housing and Community Development Act of 1974 (pub. L. 93-383 42 USC 5301 et seq.)