







-  Ward Boundary (2011)
-  City Parks
-  Rivers
-  cw_Hwy2003

Ward (26) Boundary 2011

City of St. Louis
Ordinance No. 68981
Effective August 25, 2011



Neither the Planning and Urban Design Agency nor the City of St. Louis guarantee the accuracy or adequacy of the information contained herein.
The preparation of this map was financed in part through a grant from the Department of Housing and Urban Development and the Community Development Administration under the provision of Title I of the Housing and Community Development Act of 1974 (pub. L. 93-383 42 USC 5301 et seq.)