ORDINANCE #68954
Board Bill No. 60

An ordinance approving a blighting study and redevelopment plan dated April 26, 2011 for the 1539 Vail Pl. Redevelopment Area (as further defined herein, the "Plan") after finding that said Redevelopment Area ("Area") is blighted as defined in Section 99.320 of the Revised Statutes of Missouri, as amended (the "Statute" being Sections 99.300 to 99.715 RSMo inclusive, as amended); containing a description of the boundaries of the Area in the City of St. Louis ("City"), attached hereto and incorporated herein as Attachment "A", finding that redevelopment and rehabilitation of the Area is in the interest of the public health, safety, morals and general welfare of the people of the City; approving the Plan attached hereto and incorporated herein as Attachment "B", pursuant to Section 99.430 RSMo, as amended; finding that there is a feasible financial plan for the redevelopment of the Area which affords maximum opportunity for redevelopment of the Area by private enterprise; finding that no property in the Area may be acquired by the Land Clearance for Redevelopment Authority of the City of St. Louis ("LCRA"), a public body corporate and politic created under Missouri law, through the exercise of eminent domain; finding that none of the property within the Area is occupied, but if it should become occupied the Redeveloper(s) (as defined herein) shall be responsible for providing relocation assistance pursuant to the Plan to any eligible occupants displaced as a result of implementation of the Plan; finding that financial aid may be necessary to enable the Area to be redeveloped in accordance with the Plan; finding that there shall be available up to a five (5) year real estate tax abatement; and pledging cooperation of this St. Louis Board of Aldermen ("Board") and requesting various officials, departments, boards and agencies of the City to cooperate and to exercise their respective powers in a manner consistent with the Plan; and containing a severability clause.

WHEREAS, the predominance of defective or inadequate street layout, insanitary or unsafe conditions, deterioration of site improvements, improper subdivision or obsolete platting, inadequate or outmoded design and conditions which endanger life or property by fire and other causes, or any combination of such factors, retards the provision of housing accommodations or constitutes an economic or social liability or a menace to the public health, safety, morals or welfare in the present condition and use of the Area and such conditions are beyond remedy and control solely by regulatory process in the exercise of the police power and cannot be dealt with effectively by ordinary private enterprise without the aids provided in the Statute; and

WHEREAS, this Board has considered the "Blighting Study and Redevelopment Plan for the 1539 Vail Pl. Redevelopment Area" dated April 26, 2011, consisting of a Title Page; a Table of Contents Page, thirteen (13) numbered pages and Exhibits "A" – "F" attached hereto and incorporated herein as Attachment "B" ("Plan"); and based on the information in the Plan, specifically the Blighting Report in Exhibit "F" to the Plan, considered each parcel of property in the Area and found the preponderance of the Area to be blighted, and

WHEREAS, there is a need for the LCRA to undertake the redevelopment of the Area as a land clearance project under the Statute, pursuant to plans by or presented to the LCRA under Section 99.430.1 (4) RSMo, as amended; and

WHEREAS, the LCRA has, after considering each individual parcel of property in the Area and finding the Area to be blighted, approved the Plan and recommended approval of the Plan to the Planning Commission of the City of St. Louis ("Planning Commission") and to this Board; and

WHEREAS, it is desirable and in the public interest that a public body, the LCRA, undertake and administer the Plan; and

WHEREAS, the LCRA and the Planning Commission have made and presented to this Board the studies and statements required to be made and submitted by Section 99.430 RSMo, as amended, and this Board has been fully apprised by the LCRA and the Planning Commission of the facts and is fully aware of the conditions in the Area; and

WHEREAS, the Plan has been presented and recommended by LCRA and the Planning Commission to this Board for review and approval; and

WHEREAS, a general plan has been prepared and is recognized and used as a guide for the general development of the City and the Planning Commission has advised this Board that the Plan conforms to that general plan; and

WHEREAS, under the provisions of the Statute, it is required that this Board take such actions as may be required to approve the Plan; and

WHEREAS, this Board has duly considered the reports, recommendations and certifications of the LCRA and the Planning Commission; and

WHEREAS, the Plan prescribes land use and street and traffic patterns which may require, among other things, the

vacation of public rights-of-way, the establishment of new street and sidewalk patterns or other public actions; and

WHEREAS, this Board is cognizant of the conditions which are imposed on the undertaking and carrying out of a redevelopment project, including those relating to prohibitions against discrimination because of race, color, creed, national origin, sex, marital status, age, sexual orientation or physical handicap; and

WHEREAS, in accordance with the requirements of Section 99.430 RSMo, as amended, this Board placed public notices in a newspaper of general circulation in the City that a public hearing would be held by this Board on the Plan, and a hearing was held at the time and place designated in those notices and all those who were interested in being heard were given a reasonable opportunity to express their views; and

WHEREAS, it is necessary that this Board take appropriate official action respecting the approval of the Plan.

NOW, THEREFORE, BE IT ORDAINED BY THE CITY OF ST. LOUIS AS FOLLOWS:

SECTION ONE. There exists within the City of St. Louis ("City") a blighted area, as defined by Section 99.320 of the Revised Statutes of Missouri, as amended (the "Statute" being Sections 99.300 to 99.715 inclusive, as amended) described in Attachment "A", attached hereto and incorporated herein, known as the 1539 Vail Pl. Area ("Area"). The existence of deteriorated property and other conditions constitutes an economic or social liability to the City and presents a hazard to the health and well-being of its citizens. These conditions, therefore, qualify the Area as blighted within the meaning of Section 99.320(3) RSMo, as amended, and are evidenced by the Blighting Report attached as Exhibit "F" ("Blighting Report") to the Blighting Study and Redevelopment Plan for the Area dated April 26, 2011 which is attached hereto, and labeled Attachment "B" and incorporated herein by reference ("Plan").

SECTION TWO. The redevelopment of the Area, as provided by the Statute, is necessary and in the public interest, and is in the interest of the public health, safety, morals and general welfare of the people of the City.

SECTION THREE. The Area qualifies as a redevelopment area in need of redevelopment under the provision of the Statute, and the Area is blighted as defined in Section 99.320 of the Statute.

SECTION FOUR. The Plan (including the Blighting Report) having been duly reviewed and considered, is hereby approved and incorporated herein by reference, and the President or Clerk of this St. Louis Board of Aldermen ("Board") is hereby directed to file a copy of the Plan with the Minutes of this meeting.

SECTION FIVE. The Plan is feasible and conforms to the general plan for the City.

SECTION SIX. The financial aid provided and to be provided for financial assistance pertaining to the Area is necessary to enable the redevelopment activities to be undertaken in accordance with the Plan, and the proposed financing plan for the Area is feasible.

SECTION SEVEN. The Plan for the Area will afford maximum opportunity, consistent with the sound needs of the City as a whole, for the redevelopment of the Area by private enterprise, and private redevelopments to be sought pursuant to the requirements of the Statute.

SECTION EIGHT. The Plan provides that the Land Clearance for Redevelopment Authority of the City of St. Louis ("LCRA") may acquire no property in the Area by the exercise of eminent domain.

SECTION NINE. None of the property within the Area is currently occupied. If it should become occupied, all eligible occupants displaced by the Redeveloper(s)(as defined in Section Twelve, below) shall be given relocation assistance by the Redeveloper(s) at its expense, in accordance with all applicable federal, state and local laws, ordinances, regulations and policies.

SECTION TEN. The Plan gives due consideration to the provision of adequate public facilities.

SECTION ELEVEN. In order to implement and facilitate the effectuation of the Plan hereby approved, it is found and determined that certain official actions must be taken by this Board and accordingly this Board hereby:

(a) Pledges its cooperation in helping to carry out the Plan;

(b) Requests the various officials, departments, boards and agencies of the City, which have administrative

responsibilities, likewise to cooperate to such end and to execute their respective functions and powers in a manner consistent with the Plan; and

(c) Stands ready to consider and take appropriate action upon proposals and measures designed to effectuate the Plan.

SECTION TWELVE. All parties participating as owners or purchasers of property in the Area for redevelopment ("Redeveloper(s)") shall agree for themselves and their heirs, successors and assigns that they shall not discriminate on the basis of race, color, creed, national origin, sex, marital status, age, sexual orientation or physical handicap in the sale, lease, or rental of any property or improvements erected or to be erected in the Area or any part thereof and those covenants shall run with the land, shall remain in effect without limitation of time, shall be made part of every contract for sale, lease, or rental of property to which Redeveloper(s) is a party, and shall be enforceable by the LCRA, the City and the United States of America.

SECTION THIRTEEN. In all contracts with private and public parties for redevelopment of any portion of the Area, Redeveloper(s) shall agree:

(a) To use the property in accordance with the provisions of the Plan, and be bound by the conditions and procedures set forth therein and in this Ordinance;

(b) That in undertaking construction under the agreement with the LCRA and the Plan, bona fide Minority Business Enterprises (as further defined below, “MBEs”) and Women's Business Enterprises ("as further defined below (“WBEs") will be solicited and fairly considered for contracts, subcontracts and purchase orders;

(c) To be bound by the conditions and procedures regarding the utilization of MBEs and WBEs established by the City;

(d) To adhere to the requirements of the Executive Order of the Mayor of the City, dated July 24, 1997, as has been extended.

(e) To comply with applicable requirements of Ordinance No. 60275 of the City (First Source Jobs Policy, as codified at St. Louis City Revised Code Chapter 3.90);

(f) To cooperate with those programs and methods supplied by the City with the purpose of accomplishing, pursuant to this paragraph, minority and women subcontractors and material supplier participation in the construction pursuant to the Plan. The Redeveloper(s) will report semi-annually during the construction period the results of its endeavors under this paragraph, to the Office of the Assistant Director-Certification and Compliance of the City and the President of this Board; and

(g) That the language of this Section Thirteen shall be included in its general construction contract and other construction contracts entered into directly by Redeveloper(s).

The term MBE shall mean a sole proprietorship, partnership, corporation, profit or non-profit organization owned, operated and controlled by Minority Group Member(s) (as defined below) who have at least fifty-one percent (51%) ownership therein. The Minority Group Member(s) must have operational and management control, interest in capital and earnings commensurate with their percentage of ownership. The term Minority Group Member(s) shall mean persons legally residing in the United States who are Black, Hispanic, Native American (American Indian, Eskimo, Aleut or Native Hawaiian), Asian Pacific American (persons with origins from Japan, China, the Philippines, Vietnam, Korea, Samoa, Guam, U.S. Trust Territory of the Pacific Islands, Laos, Cambodia or Taiwan) or Asian Indian American (persons with origins from India, Pakistan or Bangladesh). The term WBE shall mean a sole proprietorship, partnership, corporation, profit or non-profit organization owned, operated and controlled by a woman or women having at least fifty-one percent (51%) ownership. The woman or women must have operational and managerial control, interest in capital and earnings commensurate with their percentage of ownership.

The term "Redeveloper(s)" as used in this Section shall include heirs, successors in interest, and assigns.

SECTION FOURTEEN. A Redeveloper which is an urban redevelopment corporation formed pursuant to Chapter 353 of the Missouri Statutes shall hereby be entitled to real property ad valorem tax abatement which shall not include any Special Business District, Neighborhood Improvement District, Commercial Improvement District or any other single local taxing district created in accordance with Missouri law, whether now existing or later created, for a total period of up to five (5) years from the commencement of such tax abatement, in accordance with the following provisions:

If property in the Area is sold by the LCRA to an urban redevelopment corporation formed pursuant

to Chapter 353 of the Missouri Statutes, or if any such corporation shall own property within the Area, then for up to the first five (5) years after the date the redevelopment corporation shall acquire title to property in the Area, taxes on that property shall be based upon the assessment of land, exclusive of any improvements thereon, during the calendar year prior to the calendar year during which the corporation shall have acquired title to that property. In addition to such taxes, any such corporation shall for up to the same five (5) year period make a payment in lieu of taxes to the Collector of Revenue of the City of St. Louis in an amount based upon the assessment on the improvements located on the property during the calendar year prior to the calendar year during which such corporation shall have acquired title to that property. If property shall be tax exempt because it is owned by the LCRA and leased to any such corporation, then such corporation for up to the first five (5) years of the lease shall make payments in lieu of taxes to the Collector of Revenue of the City in an amount based upon the assessment on the property, including land and improvements, during the calendar year prior to the calendar year during which such corporation shall lease that property.

All payments in lieu of taxes shall be a lien upon the property and, when paid to the Collector of Revenue of the City shall be distributed as all other property taxes. These partial tax relief and payment in lieu of taxes provisions, during up to said five (5) year period, shall inure to the benefit of all successors in interest in the property of the redevelopment corporation, so long as such successors shall continue to use the property as provided in this Plan and in any agreement with the LCRA. In no event shall such benefits extend beyond five (5) years after the redevelopment corporation shall have acquired title to the property.

SECTION FIFTEEN. Any proposed modification which will substantially change the Plan must be approved by this Board in the same manner as the Plan was first approved. Modifications which will substantially change the Plan include, but are not necessarily limited to, modifications on the use of eminent domain, to the length of tax abatement, to the boundaries of the Area, or to other items which alter the nature or intent of the Plan.

The Plan may be otherwise modified (e.g. urban design regulations, development schedule) by the LCRA, provided that such revisions shall be effective only upon the consent of the Planning Commission of the City.

SECTION SIXTEEN. The sections of this Ordinance shall be severable. In the event that any section of this Ordinance is found by a court of competent jurisdiction to be invalid, the remaining sections of this Ordinance are valid, unless the court finds the valid sections of the Ordinance are so essential and inseparably connected with and dependent upon the void section that it cannot be presumed that this Board would have enacted the valid sections without the void ones, or unless the court finds that the valid sections standing alone are incomplete and are incapable of being executed in accordance with the legislative intent.

EXHIBIT "A"

THE 1539 VAIL PLACE AREA
LEGAL DESCRIPTION

C.B. 1807 VAIL PL
50/68 FT 4 IN X 125 FT
NEWMAN HOW ADDN
BLK 1 LOT 10-11 AND PT VAC ALLEY
PARCEL ID NUMBER 1 807-00-02400

ATTACHMENT "B"
Form: 04/18/11

BLIGHTING STUDY AND REDEVELOPMENT PLAN
FOR THE
1539 VAIL PLACE REDEVELOPMENT AREA
PROJECT # 1554
LAND CLEARANCE FOR REDEVELOPMENT AUTHORITY

OF THE CITY OF ST. LOUIS
April 26, 2011

MAYOR
FRANCIS G. SLAY

BLIGHTING STUDY AND REDEVELOPMENT PLAN FOR
1539 VAIL PLACE REDEVELOPMENT AREA

PAGE

A. EXISTING CONDITIONS AND FINDING OF BLIGHT 1

1. DELINEATION OF BOUNDARIES 1
2. GENERAL CONDITION OF THE AREA 1
3. PRESENT LAND USE OF THE AREA 1
4. PRESENT LAND USE AND DENSITY OF SURROUNDING PROPERTIES 2
5. CURRENT ZONING 2
6. FINDING OF BLIGHT 2

B. PROPOSED DEVELOPMENT AND REGULATIONS 2

1. DEVELOPMENT OBJECTIVES 2
2. PROPOSED LAND USE OF THE AREA 2
3. PROPOSED ZONING 3
4. RELATIONSHIP TO LOCAL OBJECTIVES 3
5. PROPOSED EMPLOYMENT FOR THIS AREA 3
6. CIRCULATION 3
7. BUILDING AND SITE REGULATIONS 3
8. URBAN DESIGN 4
9. PARKING REGULATIONS 5
10 SIGN REGULATIONS 5
11. BUILDING, CONDITIONAL USE AND SIGN PERMITS 5
12. PUBLIC IMPROVEMENTS 6

C. PROPOSED SCHEDULE OF DEVELOPMENT 6

D. EXECUTION OF PROJECT 6

1. ADMINISTRATION AND FINANCING 6
2. PROPERTY ACQUISITION 6
3. PROPERTY DISPOSITION 7
4. RELOCATION ASSISTANCE 7

E. COOPERATION OF THE CITY 7

F. TAX ABATEMENT 7

G. COMPLIANCE WITH AFFIRMATIVE ACTION AND NONDISCRIMINATION LAWS AND REGULATIONS 8

1. LAND USE 7
2. CONSTRUCTION AND OPERATIONS 7
3. LAWS AND REGULATIONS 8
4. ENFORCEMENT 9

H. MODIFICATIONS OF THIS PLAN 9

I. DURATION OF REGULATION AND CONTROLS 9

J. EXHIBITS 9

K. SEVERABILITY 9

E X H I B I T S

"A"	LEGAL DESCRIPTION
"B"	PROJECT AREA PLAN - EXISTING USES AND CONDITIONS
"C"	PROJECT AREA PLAN - PROPOSED LAND USES
"D"	PROJECT AREA PLAN - ACQUISITION MAP
"E"	EQUAL OPPORTUNITY AND NON-DISCRIMINATION GUIDELINES
"F"	BLIGHTING REPORT

A. EXISTING CONDITIONS AND FINDINGS OF BLIGHT

1. DELINEATION OF BOUNDARIES

The 1539 Vail Place Redevelopment Area ("Area") encompasses approximately 0.15 acres in the Lafayette Square neighborhood of the City of St. Louis ("City") and is located south of Park Avenue and west of 18th Street.

The legal description of the Area is attached and labeled Exhibit "A". The boundaries of the Area are delineated on Exhibits "B", "C" and "D" ("Project Area Plan").

2. GENERAL CONDITION OF THE AREA

The Area comprises one parcel of City Block 1807. The Area is in poor condition. The parcel by parcel physical conditions within the Area are shown on Exhibit "B" ("Project Area Plan-Existing Uses and Conditions") and enumerated in Exhibit "F" "Blighting Report".

Unemployment figures, computed by the Missouri Economic Research and Information Center, Missouri Department of Economic Development, indicate a 11.6% unemployment rate for the City for the month of December, 2010. It is estimated that this rate is applicable to residents of the neighborhoods surrounding the Area.

There are currently no jobs within the Area.

3. PRESENT LAND USE OF THE AREA

Existing land uses within the Area include an unoccupied single-family residence.

The land uses within the Area, including the location of public and private uses, streets and other rights-of-way, is shown on Exhibit "B".

4. PRESENT LAND USE AND DENSITY OF SURROUNDING PROPERTIES

The properties surrounding the Area are used primarily for residential.

Residential density for the surrounding neighborhoods is approximately 8.09 persons per acre.

5. CURRENT ZONING

The Area is currently zoned "B" Two-Family Dwelling District pursuant to the Zoning Code of the City, which is incorporated in this Blighting Study and Redevelopment Plan ("Plan") by reference.

6. FINDING OF BLIGHT

None of the property within the Area is occupied and the Area is in the conditions described in Exhibit "F". The existence of deteriorated property constitutes an economic or social liability to the City and presents a hazard to the health and well-being of its citizens. The preponderance of properties in the Area has been determined to be blighted within the meaning of Section 99.300-99.715 et seq. RSMo, as amended (the "Land Clearance for Redevelopment Authority Law") as evidenced by the Blighting Report attached hereto, labeled Exhibit "F" and

incorporated herein by this reference.

B. PROPOSED DEVELOPMENT AND REGULATIONS

1. DEVELOPMENT OBJECTIVES

The primary objectives of this Plan are to eliminate blight within the Area and to facilitate the redevelopment of the Area into productive residential uses.

2. PROPOSED LAND USE OF THE AREA

The proposed land uses for the Area are residential uses permitted in zones designated "B" Two-Family Dwelling District by the City of St. Louis Zoning Code. Redeveloper(s) authorized by the Land Clearance for Redevelopment Authority of the City of St. Louis ("LCRA") to redevelop property in the Area (hereafter referred to as "Redeveloper(s)") shall be permitted to use the property within the Area for only the above proposed uses.

Exhibit "C" (Proposed Land Use) shows the proposed uses for the Area. The General Plan of the City which includes the "Strategic Land Use Plan" (as amended 2009) designated it as a Neighborhood Preservation Area (NPA).

3. PROPOSED ZONING

The zoning for the Area may remain "B" Two-Family Dwelling District. All land coverage and building intensities shall be governed thereby.

4. RELATIONSHIP TO LOCAL OBJECTIVES

The proposed land uses, zoning, public facilities and utility plans are appropriate and consistent with local objectives as defined by the General Plan of the City which includes the "Strategic Land Use Plan" (as amended 2009). Any specific proposal to the LCRA for redevelopment of the Area or any portion of the Area shall contain, among other things, adequate provisions for traffic, vehicular parking, safety from fire, adequate provisions for light and air, sound design and arrangement, and improved employment opportunities.

5. PROPOSED EMPLOYMENT FOR THE AREA

No new jobs will be created in this Area because the proposed redevelopment is residential.

6. CIRCULATION

The Project Area Plan-Proposed Land Uses Plan (Exhibit "C") indicates the proposed circulation system for the Area. The layouts, levels and grades of all public rights-of-way may remain unchanged.

Rights-of-way changes will be subject to the review and approval of the City Department of Streets, and all vacations of rights-of-way are subject to approval by City ordinance.

7. BUILDING AND SITE REGULATIONS

The Area shall be subject to all applicable federal, state and local laws, ordinances, regulations and codes, including but not limited to, the City Building Code, Zoning District Regulations, and stipulations of the Planning and Urban Design Agency ("PDA") of the City. The population densities, land coverage, and building intensities of redevelopment shall be governed by the Zoning Code. No changes in the building codes or ordinances are required.

The Redeveloper(s) shall redevelop the Area in accordance with this Plan and the Redevelopment Agreement (if any) ("Agreement"), and shall maintain all structures, equipment, paved areas, and landscaped areas controlled by the Redeveloper(s) in good and safe order both inside and outside, structurally and otherwise, including necessary and proper painting. Failure to meet these requirements may result in suspension of tax abatement.

8. URBAN DESIGN

a. Urban Design Objectives

The property in the Area shall be redeveloped such that it is an attractive residential asset to the surrounding neighborhood and consistent with the Lafayette Square historic standards.

b. Urban Design Regulations

1. **Rehabilitation** shall respect the original exterior of the structures in the Area in terms of design and materials. Window and door shapes and detailing shall be compatible with the original design

2.) **New construction** or alterations shall be positioned on the lot so that any existing recurrent building masses and spaces along the street are continued as well as the pattern of setback from the street.

3.) **New Exterior Materials** on facades of structures in the Area visible from the street(s) shall be compatible in type and texture with the dominant materials of adjacent buildings. Artificial masonry such as "Permastone" is not permitted. A submission of all building materials shall be required prior to building permit approval.

4.) **Architectural Details** on existing structures in the Area shall be maintained in a similar size, detail and material. Where they are badly deteriorated, similar details salvaged from other buildings may be substituted. Both new and replacement window and doorframes shall be limited to wood or color finished aluminum on the street facing facades, including basement windows. Raw or unfinished aluminum and glass block are not acceptable. Awnings of canvas only are acceptable.

5.) **Roof Shapes** that are employed in a predominance of existing buildings in a block shall set the standard of compatibility for any proposed new construction or alteration.

6.) **Roof Materials** shall be slate, tile, copper or asphalt shingles where the roof is visible from the street. Brightly colored asphalt shingles are not appropriate.

c. Landscaping

The Area shall be well-landscaped. Perimeter street trees of a minimum caliper of 2-1/2 inches and generally 30-35 feet on center, depending upon tree type, utilities, curb cuts, etc., shall be provided along all public or private streets - preferably in tree lawns along the curb. If necessary, sidewalks shall be notched to accommodate the trees.

Ornamental or shade trees should be provided in the front lawns along with evergreen accent shrubs.

Existing, healthy trees shall be retained, if feasible.

d. Fencing

Fencing in the front yards shall be limited to ornamental metal with a black matte finish. Fencing behind the building line and not facing a street may be chain link with a black matte finish, or a good quality, privacy fence provided it is not wood stockade style. Fencing facing a side street shall be ornamental metal or a good quality board fence up to six (6) feet in height provided landscaping is provided between the fence and the sidewalk.

9. PARKING REGULATIONS

Parking shall be provided in accordance with the applicable zoning and building code requirements of the City, including PDA standards. This will provide adequate vehicular parking for the Area.

Where feasible, parking shall be limited to the rear of the property in the Area off the alley, and at least one space shall be provided for each residential unit. In addition, surface parking shall not extend beyond the established building line. Surface parking along public streets shall be buffered by a continuous evergreen hedge at least two and one-half (2 ½) feet high on planting and maintained at three and one-half (3 ½) feet high at maturity.

10. SIGN REGULATIONS

All new signs shall be limited as set out in the City Code, PDA stipulations, this Plan and contracts between the LCRA and the Redeveloper. All new signs shall be restricted to standard sale/lease signs.

11. BUILDING, CONDITIONAL USE AND SIGN PERMITS

No building, conditional use, or sign permits shall be issued by the City without the prior written recommendation of the LCRA.

12. PUBLIC IMPROVEMENTS

No additional schools, parks, recreational and community facilities or other public facilities will be required. Additional water, sewage or other public utilities may be required depending on redevelopment. The cost of such utility improvements will be borne by the Redeveloper.

If funds are available to the LCRA, it may provide public improvements including, but not limited to, measures for the control of traffic, improvements to street lighting, street trees, and any other improvements which may further the objectives of this Plan.

When developed in accordance with this Plan, the Area will comprise a coordinated, adjusted and harmonious development that promotes the health, safety, morals, order, convenience, prosperity, general welfare, efficiency and economy of the City.

C. PROPOSED SCHEDULE OF DEVELOPMENT

It is estimated that the implementation of this Plan will take place in a single phase initiated within approximately six (6) months of approval of this Plan by City ordinance and completed within approximately one (1) year of approval of this Plan by City ordinance.

The LCRA may alter the above schedule as economic conditions warrant.

D. EXECUTION OF PROJECT

1. ADMINISTRATION AND FINANCING

The LCRA is empowered by Missouri law to administer redevelopment of all types pursuant to this Plan and can do so to the extent and in the manner prescribed by the Land Clearance for Redevelopment Authority Law.

All costs associated with the redevelopment of the Area will be borne by the Redeveloper(s).

Implementation of this Plan may be financed by funds obtained from private and/or public sources, including, without limitation, revenue bonds, bank loans, and equity funds provided by the Redeveloper(s).

2. PROPERTY ACQUISITION

The Project Area Plan-Acquisition Map, Exhibit "D" attached, identifies all the property located in the Area. The LCRA may not acquire any property in the Area by the exercise of eminent domain.

3. PROPERTY DISPOSITION

If the LCRA acquires property in the Area, it may sell or lease the property to Redeveloper(s) who shall agree to redevelop such property in accordance with this Plan and the Agreement between such Redeveloper(s) and the LCRA. Any property acquired by the LCRA and sold to Redeveloper(s) will be sold at not less than its fair

value, taking into account and giving consideration to those factors enumerated in Section 99.450, RSMo. as amended, for uses in accordance with this Plan.

4. RELOCATION ASSISTANCE

None of the property within the Area is currently occupied. If it should become occupied, all eligible occupants displaced as a result of the implementation of this Plan shall be given relocation assistance in accordance with all applicable federal, state and local laws, ordinances, regulations and policies.

E. COOPERATION OF THE CITY

The City and its Board of Aldermen, by enacting an ordinance approving this Plan, pledges the cooperation of the City to enable the project to be carried out in a timely manner and in accordance with this Plan.

F. TAX ABATEMENT

Any Redeveloper(s) which is an urban redevelopment corporation formed pursuant to Chapter 353 of the Missouri Statutes shall hereby be entitled to real property ad valorem tax abatement which shall not include taxes collected for any Special Business District, Neighborhood Improvement District, Commercial Improvement District, or any other single local taxing district created in accordance with Missouri law, whether now existing or later created, for a total period of up to five (5) years from the commencement of such tax abatement, in accordance with the following provisions of this Plan:

If property in the Area is sold by the LCRA to an urban redevelopment corporation formed pursuant to Chapter 353 of the Missouri Statutes, or if any such corporation shall own property within the Area, then for a period of up to the first five (5) years after the date the redevelopment corporation shall acquire title to such property, taxes on such property shall be based upon the assessment of land, exclusive of any improvements thereon, during the calendar prior to the calendar year during which such urban redevelopment corporation shall have acquired title to such property. In addition to such taxes, any such corporation shall for up to the same five (5) year period make a payment in lieu of taxes to the Collector of Revenue of the City of St. Louis in an amount based upon the assessment on the improvements located on the property during the calendar year prior to the calendar year during which such urban redevelopment corporation shall have acquired title to such property. In addition to such taxes, any such corporation shall for such period of up to the five (5) years make a payment in lieu of taxes to the Collector of Revenue of the City in an amount based upon the assessment on the improvements located on the property as of January 1, 2011. If such property shall be tax-exempt because it is owned by the LCRA and leased to any such urban redevelopment corporation, then such corporation for a period of up to the first five (5) years of the lease shall make payment in lieu of taxes to the Collector of Revenue of the City in an amount based upon the assessment on the property, including land and improvements, as of January 1, 2011.

All payments in lieu of taxes shall be a lien upon the real property and, when paid to the Collector of Revenue of the City shall be distributed as all other property taxes. These partial tax relief and payment in lieu of taxes provisions, during up to said five (5) year period, shall inure to the benefit of all successors in interest in the property of the urban redevelopment corporation, so long as such successors shall continue to use such property as provided in this Plan and in any Agreement with the LCRA. In no event shall such benefits extend beyond five (5) years after any urban redevelopment corporation shall have acquired title to the property.

G. COMPLIANCE WITH AFFIRMATIVE ACTION AND NONDISCRIMINATION LAWS AND REGULATIONS

1. LAND USE

A Redeveloper(s) shall not discriminate on the basis of race, color, creed, national origin, marital status, sex, age, sexual orientation or physical handicap in the lease, sale, rental or occupancy of any property, or any improvements erected or to be erected in the Area, or any part thereof.

2. CONSTRUCTION AND OPERATIONS

A Redeveloper (s) shall not discriminate on the basis of race, color, creed, national origin, marital status, sex, age, sexual orientation or physical handicap in the construction and operation of any project in the Area and shall take such affirmative action as may be appropriate to afford opportunities to everyone in all activities of the project, including enforcement, contracting, operating and purchasing.

3. LAWS AND REGULATIONS

A Redeveloper (s) shall comply with all applicable federal, state and local laws, ordinances, executive orders and regulations regarding nondiscrimination and affirmative action, including the City Guidelines for Minimum Utilization of Minority Enterprises, dated January 1, 1981 as may be amended, and the "Equal Opportunity and Nondiscrimination Guidelines" in Exhibit "E", attached.

4. ENFORCEMENT

All of the provisions of this Section G shall be incorporated in an Agreement between the LCRA and a Redeveloper (s), which agreement shall be recorded in the office of the Recorder of Deeds. The provisions of G (1) and G (3) shall be covenants running with the land, without limitation as to time, and the provisions of G (2) shall be for the duration of this Plan and any extension thereof.

All of the provisions of Section G shall be enforceable against the Redeveloper (s), its heirs, successors or assigns, by the LCRA, the City, any state having jurisdiction or the United States of America.

H. MODIFICATIONS OF THIS PLAN

Any proposed modification which will substantially change this Plan shall be approved by the St. Louis Board of Aldermen in the same manner as this Plan was first approved. Modifications which will substantially change this Plan include, but are not necessarily limited to, modifications on the use of eminent domain, to the length of tax abatement, to the boundaries of the Area, or other items which alter the nature or intent of this Plan.

This Plan may be otherwise modified (e.g. urban design regulations, development schedule) by the LCRA, provided that such revisions shall be effective only upon the consent of the PDA.

I. DURATION OF REGULATION AND CONTROLS

The regulation and controls set forth in this Plan shall be in full force and effect for twenty-five years commencing with the effective date of approval of this Plan by City ordinance, and for additional ten (10) year periods unless before the commencement of any such ten (10) year period the St. Louis Board of Aldermen shall terminate this Plan at the end of the term then in effect, except as provided in Section G (4) of this Plan.

J. EXHIBITS

All attached exhibits are hereby incorporated by reference into this Plan and made a part hereof.

K. SEVERABILITY

The elements of this Plan satisfy all requirements of state and local laws. Should any provisions of this Plan be held invalid by a final determination of a court of law, the remainder of the provisions hereof shall not be affected thereby, and shall remain in full force and effect.

EXHIBIT "A"

THE 1539 VAIL PLACE AREA
LEGAL DESCRIPTION

C.B. 1807 VAIL PL
50/68 FT 4 IN X 125 FT
NEWMAN HOW ADDN
BLK 1 LOT 10-11 AND PT VAC ALLEY
PARCEL ID NUMBER 1 807-00-02400

See attached Exhibits B, C & D

EXHIBIT "E"
FORM: 02/08/08

EQUAL OPPORTUNITY AND NONDISCRIMINATION GUIDELINES

In any contract for work in connection with the redevelopment of any property in the Area, the Redeveloper(s) (which term shall include Redeveloper(s), any designees, successors and assigns thereof, any entity formed to implement the project of which the Redeveloper(s) is affiliated), its contractors and subcontractors shall comply with all federal, state and local laws, ordinances, or regulations governing equal opportunity and nondiscrimination (Laws). Moreover, the Redeveloper shall contractually require its contractors and subcontractors to comply with such laws.

The Redeveloper(s) and its contractors will not contract or subcontract with any party known to have been found in violation of any such Laws, ordinances, regulations or these guidelines.

The Redeveloper(s) shall fully comply with Executive Order #28 dated July 24, 1997, as has been extended, relating to minority and women-owned business participation in City contracts.

The Redeveloper(s) agrees for itself and its successors and assigns, that there shall be covenants to ensure that there shall be no discrimination on the part of the Redeveloper(s), its successors or assigns upon the basis of race, color, creed, national origin, sex, marital status, age, sexual orientation or physical handicap in the sale, lease, rental, use or occupancy of any property, or any improvements erected or to be erected in the Area or any part thereof, and those covenants shall run with the land and shall be enforceable by the LCRA, the City, and the United States of America, as their interests may appear in the project.

Redeveloper(s) shall fully comply (and ensure compliance by "anchor tenants") with the provisions of St. Louis City Ordinance #60275 (First Source Jobs Policy) which is codified at Chapter 3.90 of the Revised Ordinances of the City of St. Louis.

EXHIBIT F

Blighting Report for the
1539 Vail Place Redevelopment Area

As outlined below, the Area suffers from a multitude of physical and economic deficiencies including defective and inadequate streets, insanitary or unsafe conditions, deterioration or inadequate site improvements, improper subdivision or absolute platting and conditions which endanger life or property by fire or other curses.

As a result of these factors the preponderance of the property in the Area is an economic liability for the City, its residents and the taxing districts that depend upon it as a revenue source, as well as a sound, health safety liability. It, therefore, qualifies as a "blighted area" as such time is defined in Section 99.320(3) of the Missouri Revised Statute (2000) as amended.

Subject Property is: _____ vacant land_____X____ unoccupied/ residential
_____unoccupied/occupied commercial

Subject Property is: _____ secured _____X____unsecured

The subject property _____X_____ has _____ has not a predominance of defective or inadequate streets
If answer is yes, explain: Vail Place is a substandard city street

The subject property _____X_____ has _____ has not insanitary or unsafe conditions
If answer is yes, explain: house gutted

The subject property _____X_____ has _____ has not deterioration of site conditions
If answer is yes, explain: overgrown with foliage after five years of vacancy

The subject property _____ has _____X_____ has not improper subdivision or absolute platting
If answer is yes, explain: _____

The subject property _____X_____ has _____ has not conditions which endanger life or property by fire or other cause. If answer is yes, explain: deteriorated front porch

The subject property _____X_____ does _____ does not retard the provision of housing accommodations
If answer is yes, explain: not habitable

The subject property _____X_____ does _____ does not constitute an economic liability
If answer is yes, explain: its condition is an economic liability to the other nearby properties

The subject property _____X_____ does _____ does not constitute a social liability
If answer is yes, explain: overgrown and uninhabitable

The subject property _____X_____ is _____ is not a menace to the public health, safety, morals or welfare in its present condition and use. If answer is yes, explain: See above

The subject property _____X_____ is _____ is not detrimental because of dilapidation, deterioration, age or obsolescence. If answer is yes, explain: See above

The subject property _____X_____ is _____ is not detrimental because of lack of air sanitation or open space. If answer is yes, explain: See above

The subject property _____ is _____X_____ is not detrimental because of high density of population.
If answer is yes, explain: _____

The subject property _____ is _____X_____ is not detrimental because of overcrowding of buildings, overcrowding of land. If answer is yes, explain: _____

The subject property _____X_____ has _____ has not conditions which endanger life or property by fire and other causes. If answer is yes, explain: See above

The subject property _____X_____ has _____ has not a combination of factors that are conducive to ill health, transmission of disease, infant mortality, juvenile delinquency, and . If answer is yes, explain: See above

Approved: July 20, 2011

ORDINANCE NO. 68954 - EXHIBITS B, C & D

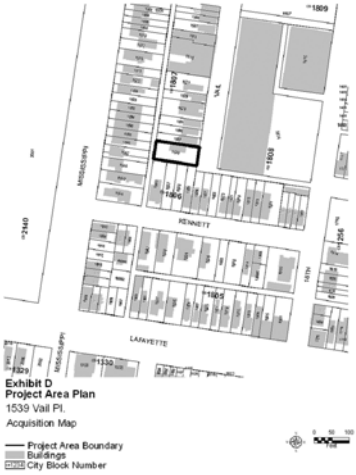

ORDINANCE #68955
Board Bill No. 63

An ordinance approving a blighting study and redevelopment plan dated April 26, 2011 for the 3623 Steins St. Redevelopment Area (as further defined herein, the "Plan") after finding that said Redevelopment Area ("Area") is blighted as defined in Section 99.320 of the Revised Statutes of Missouri, as amended (the "Statute" being Sections 99.300 to 99.715 RSMo inclusive, as amended); containing a description of the boundaries of the Area in the City of St. Louis ("City"), attached hereto and incorporated herein as Attachment "A", finding that redevelopment and rehabilitation of the Area is in the interest of the public health, safety, morals and general welfare of the people of the City; approving the Plan attached hereto and incorporated herein as Attachment "B", pursuant to Section 99.430 RSMo, as amended; finding that there is a feasible financial plan for the redevelopment of the Area which affords maximum opportunity for redevelopment of the Area by private enterprise; finding that no property in the Area may be acquired by the Land Clearance for Redevelopment Authority of the City of St. Louis ("LCRA"), a public body corporate and politic created under Missouri law, through the exercise of eminent domain; finding that none of the property within the Area is occupied, but if it should become occupied the Redeveloper(s) (as defined herein) shall be responsible for providing relocation assistance pursuant to the Plan to any eligible occupants displaced as a result of implementation of the Plan; finding that financial aid may be necessary to enable the Area to be redeveloped in accordance with the Plan; finding that there shall be available up to a ten (10) year real estate tax abatement; and pledging cooperation of this St. Louis Board of Aldermen ("Board") and requesting various officials, departments, boards and agencies of the City to cooperate and to exercise their respective powers in a manner consistent with the Plan; and containing a severability clause.

WHEREAS, the predominance of defective or inadequate street layout, insanitary or unsafe conditions, deterioration of site improvements, improper subdivision or obsolete platting, inadequate or outmoded design and conditions which endanger life or property by fire and other causes, or any combination of such factors, retards the provision of housing accommodations or constitutes an economic or social liability or a menace to the public health, safety, morals or welfare in the present condition and use of the Area and such conditions are beyond remedy and control solely by regulatory process in the exercise of the police power and cannot be dealt with effectively by ordinary private enterprise without the aids provided in the Statute; and

WHEREAS, this Board has considered the "Blighting Study and Redevelopment Plan for the 3623 Steins St. Redevelopment Area" dated April 26, 2011, consisting of a Title Page; a Table of Contents Page, thirteen (13) numbered pages and Exhibits "E" – "F" attached hereto and incorporated herein as Attachment "B" ("Plan"); and based on the information in the Plan, specifically the Blighting Report in Exhibit "F" to the Plan, considered each parcel of property in the Area and found the preponderance of the Area to be blighted, and

WHEREAS, there is a need for the LCRA to undertake the redevelopment of the Area as a land clearance project under the Statute, pursuant to plans by or presented to the LCRA under Section 99.430.1 (4) RSMo, as amended; and

WHEREAS, the LCRA has, after considering each individual parcel of property in the Area and finding the Area to be blighted, approved the Plan and recommended approval of the Plan to the Planning Commission of the City of St. Louis ("Planning Commission") and to this Board; and

WHEREAS, it is desirable and in the public interest that a public body, the LCRA, undertake and administer the Plan; and

WHEREAS, the LCRA and the Planning Commission have made and presented to this Board the studies and statements required to be made and submitted by Section 99.430 RSMo, as amended, and this Board has been fully apprised by the LCRA and the Planning Commission of the facts and is fully aware of the conditions in the Area; and

WHEREAS, the Plan has been presented and recommended by LCRA and the Planning Commission to this Board for review and approval; and

WHEREAS, a general plan has been prepared and is recognized and used as a guide for the general development of the City and the Planning Commission has advised this Board that the Plan conforms to that general plan; and

WHEREAS, under the provisions of the Statute, it is required that this Board take such actions as may be required to approve the Plan; and

WHEREAS, this Board has duly considered the reports, recommendations and certifications of the LCRA and the Planning Commission; and

WHEREAS, the Plan prescribes land use and street and traffic patterns which may require, among other things, the

vacation of public rights-of-way, the establishment of new street and sidewalk patterns or other public actions; and

WHEREAS, this Board is cognizant of the conditions which are imposed on the undertaking and carrying out of a redevelopment project, including those relating to prohibitions against discrimination because of race, color, creed, national origin, sex, marital status, age, sexual orientation or physical handicap; and

WHEREAS, in accordance with the requirements of Section 99.430 RSMo, as amended, this Board placed public notices in a newspaper of general circulation in the City that a public hearing would be held by this Board on the Plan, and a hearing was held at the time and place designated in those notices and all those who were interested in being heard were given a reasonable opportunity to express their views; and

WHEREAS, it is necessary that this Board take appropriate official action respecting the approval of the Plan.

NOW, THEREFORE, BE IT ORDAINED BY THE CITY OF ST. LOUIS AS FOLLOWS:

SECTION ONE. There exists within the City of St. Louis ("City") a blighted area, as defined by Section 99.320 of the Revised Statutes of Missouri, as amended (the "Statute" being Sections 99.300 to 99.715 inclusive, as amended) described in Attachment "A", attached hereto and incorporated herein, known as the 3623 Steins St. Area (“Area”). The existence of deteriorated property and other conditions constitutes an economic or social liability to the City and presents a hazard to the health and well-being of its citizens. These conditions, therefore, qualify the Area as blighted within the meaning of Section 99.320(3) RSMo, as amended, and are evidenced by the Blighting Report attached as Exhibit “F” (“Blighting Report”) to the Blighting Study and Redevelopment Plan for the Area dated April 26, 2011 which is attached hereto, and labeled Attachment “B” and incorporated herein by reference (“Plan”).

SECTION TWO. The redevelopment of the Area, as provided by the Statute, is necessary and in the public interest, and is in the interest of the public health, safety, morals and general welfare of the people of the City.

SECTION THREE. The Area qualifies as a redevelopment area in need of redevelopment under the provision of the Statute, and the Area is blighted as defined in Section 99.320 of the Statute.

SECTION FOUR. The Plan (including the Blighting Report) having been duly reviewed and considered, is hereby approved and incorporated herein by reference, and the President or Clerk of this St. Louis Board of Aldermen ("Board") is hereby directed to file a copy of the Plan with the Minutes of this meeting.

SECTION FIVE. The Plan is feasible and conforms to the general plan for the City.

SECTION SIX. The financial aid provided and to be provided for financial assistance pertaining to the Area is necessary to enable the redevelopment activities to be undertaken in accordance with the Plan, and the proposed financing plan for the Area is feasible.

SECTION SEVEN. The Plan for the Area will afford maximum opportunity, consistent with the sound needs of the City as a whole, for the redevelopment of the Area by private enterprise, and private redevelopments to be sought pursuant to the requirements of the Statute.

SECTION EIGHT. The Plan provides that the Land Clearance for Redevelopment Authority of the City of St. Louis ("LCRA") may acquire no property in the Area by the exercise of eminent domain **or otherwise**.

SECTION NINE. None of the property within the Area is currently occupied. If it should become occupied, all eligible occupants displaced by the Redeveloper(s)(as defined in Section Twelve, below) shall be given relocation assistance by the Redeveloper(s) at its expense, in accordance with all applicable federal, state and local laws, ordinances, regulations and policies.

SECTION TEN. The Plan gives due consideration to the provision of adequate public facilities.

SECTION ELEVEN. In order to implement and facilitate the effectuation of the Plan hereby approved, it is found and determined that certain official actions must be taken by this Board and accordingly this Board hereby:

(a) Pledges its cooperation in helping to carry out the Plan;

(b) Requests the various officials, departments, boards and agencies of the City, which have administrative

responsibilities, likewise to cooperate to such end and to execute their respective functions and powers in a manner consistent with the Plan; and

(c) Stands ready to consider and take appropriate action upon proposals and measures designed to effectuate the Plan.

SECTION TWELVE. All parties participating as owners or purchasers of property in the Area for redevelopment ("Redeveloper(s)") shall agree for themselves and their heirs, successors and assigns that they shall not discriminate on the basis of race, color, creed, national origin, sex, marital status, age, sexual orientation or physical handicap in the sale, lease, or rental of any property or improvements erected or to be erected in the Area or any part thereof and those covenants shall run with the land, shall remain in effect without limitation of time, shall be made part of every contract for sale, lease, or rental of property to which Redeveloper(s) is a party, and shall be enforceable by the LCRA, the City and the United States of America.

SECTION THIRTEEN. In all contracts with private and public parties for redevelopment of any portion of the Area, Redeveloper(s) shall agree:

(a) To use the property in accordance with the provisions of the Plan, and be bound by the conditions and procedures set forth therein and in this Ordinance;

(b) That in undertaking construction under the agreement with the LCRA and the Plan, bona fide Minority Business Enterprises (as further defined below, “MBEs”) and Women's Business Enterprises ("as further defined below (“WBEs") will be solicited and fairly considered for contracts, subcontracts and purchase orders;

(c) To be bound by the conditions and procedures regarding the utilization of MBEs and WBEs established by the City;

(d) To adhere to the requirements of the Executive Order of the Mayor of the City, dated July 24, 1997, as has been extended.

(e) To comply with applicable requirements of Ordinance No. 60275 of the City (First Source Jobs Policy, as codified at St. Louis City Revised Code Chapter 3.90);

(f) To cooperate with those programs and methods supplied by the City with the purpose of accomplishing, pursuant to this paragraph, minority and women subcontractors and material supplier participation in the construction pursuant to the Plan. The Redeveloper(s) will report semi-annually during the construction period the results of its endeavors under this paragraph, to the Office of the Assistant Director-Certification and Compliance of the City and the President of this Board; and

(g) That the language of this Section Thirteen shall be included in its general construction contract and other construction contracts entered into directly by Redeveloper(s).

The term MBE shall mean a sole proprietorship, partnership, corporation, profit or non-profit organization owned, operated and controlled by Minority Group Member(s) (as defined below) who have at least fifty-one percent (51%) ownership therein. The Minority Group Member(s) must have operational and management control, interest in capital and earnings commensurate with their percentage of ownership. The term Minority Group Member(s) shall mean persons legally residing in the United States who are Black, Hispanic, Native American (American Indian, Eskimo, Aleut or Native Hawaiian), Asian Pacific American (persons with origins from Japan, China, the Philippines, Vietnam, Korea, Samoa, Guam, U.S. Trust Territory of the Pacific Islands, Laos, Cambodia or Taiwan) or Asian Indian American (persons with origins from India, Pakistan or Bangladesh). The term WBE shall mean a sole proprietorship, partnership, corporation, profit or non-profit organization owned, operated and controlled by a woman or women having at least fifty-one percent (51%) ownership. The woman or women must have operational and managerial control, interest in capital and earnings commensurate with their percentage of ownership.

The term "Redeveloper(s)" as used in this Section shall include heirs, successors in interest, and assigns.

SECTION FOURTEEN. The Redeveloper(s) may seek ten (10) year real estate tax abatement pursuant to Sections 99.700 - 99.715, RSMo, as amended, upon application as provided therein. Such real estate tax abatement shall not include any Special Business District, Neighborhood Improvement District, Commercial Improvement District, or any other similar local taxing district created in accordance with Missouri law, whether now existing or later created.

In lieu of the ten (10) year abatement outlined above, any Redeveloper(s) which is an urban redevelopment corporation formed pursuant to Chapter 353 of the Missouri Statutes shall hereby be entitled to real property ad valorem tax abatement which

shall not include any Special Business District, Neighborhood Improvement District, Commercial Improvement District or any other similar local taxing district created in accordance with Missouri law, whether now existing or later created, for a total period of up to ten (10) years from the commencement of such tax abatement, in accordance with the following provisions of the Plan:

> If property in the Area is sold by the LCRA to an urban redevelopment corporation formed pursuant to Chapter 353 of the Missouri Statutes, or if any such urban redevelopment corporation shall own property within the Area, then for a period of up to the first ten (10) years after the date such urban redevelopment corporation shall acquire title to property in the Area, taxes on that property shall be based upon the assessment of land, exclusive of any improvements thereon, during the calendar year prior to the calendar year during which such urban redevelopment corporation shall have acquired title to that property. In addition to such taxes, any such urban redevelopment corporation shall for a period of up to ten (10) years make a payment in lieu of taxes to the Collector of Revenue of the City in an amount based upon the assessment on the improvements located on the property during the calendar year prior to the calendar year during which such urban redevelopment corporation shall have acquired title to such property. If such property shall be tax exempt because it is owned by the LCRA and leased to any such corporation, then such urban redevelopment corporation for such period of up to the first ten (10) years of the lease shall make payments in lieu of taxes to the Collector of Revenue of the City in an amount based upon the assessment on the property, including land and improvements, during the calendar year prior to the calendar year during which such urban redevelopment corporation shall lease such property.
>
> All payments in lieu of taxes shall be a lien upon the real property and, when paid to the Collector of Revenue of the City shall be distributed as all other property taxes. These partial tax relief and payment in lieu of taxes provisions, during up to said ten (10) year period, shall inure to the benefit of all successors in interest in the property of the urban redevelopment corporation, so long as such successors shall continue to use such property as provided in the Plan and in any agreement with the LCRA. In no event shall such benefits extend beyond ten (10) years after any urban redevelopment corporation shall have acquired title to the property.

SECTION FIFTEEN. Any proposed modification which will substantially change the Plan must be approved by this Board in the same manner as the Plan was first approved. Modifications which will substantially change the Plan include, but are not necessarily limited to, modifications on the use of eminent domain, to the length of tax abatement, to the boundaries of the Area, or to other items which alter the nature or intent of the Plan.

The Plan may be otherwise modified (e.g. urban design regulations, development schedule) by the LCRA, provided that such revisions shall be effective only upon the consent of the Planning Commission of the City.

SECTION SIXTEEN. The sections of this Ordinance shall be severable. In the event that any section of this Ordinance is found by a court of competent jurisdiction to be invalid, the remaining sections of this Ordinance are valid, unless the court finds the valid sections of the Ordinance are so essential and inseparably connected with and dependent upon the void section that it cannot be presumed that this Board would have enacted the valid sections without the void ones, or unless the court finds that the valid sections standing alone are incomplete and are incapable of being executed in accordance with the legislative intent.

EXHIBIT "A"

THE 3623 STEINS STREET AREA
LEGAL DESCRIPTION

C.B. 5297 STEINS
40 FT X 120 FT
EDGAR PLACE ADDN BLOCK 1
LOT E-10-W-11
PARCEL NO. 5297-00-00600

ATTACHMENT "B"
Form: 04/15/11

BLIGHTING STUDY AND REDEVELOPMENT PLAN
FOR THE
3623 STEINS STREET

REDEVELOPMENT AREA
PROJECT #1552
LAND CLEARANCE FOR REDEVELOPMENT AUTHORITY
OF THE CITY OF ST. LOUIS
April 26, 2011

MAYOR
FRANCIS G. SLAY

BLIGHTING STUDY AND REDEVELOPMENT PLAN FOR
3623 STEINS STREET REDEVELOPMENT AREA

PAGE

A. EXISTING CONDITIONS AND FINDING OF BLIGHT 1

1. DELINEATION OF BOUNDARIES 1
2. GENERAL CONDITION OF THE AREA 1
3. PRESENT LAND USE OF THE AREA 1
4. PRESENT LAND USE AND DENSITY OF SURROUNDING PROPERTIES 2
5. CURRENT ZONING 2
6. FINDING OF BLIGHT 2

B. PROPOSED DEVELOPMENT AND REGULATIONS 2

1. DEVELOPMENT OBJECTIVES 2
2. PROPOSED LAND USE OF THE AREA 2
3. PROPOSED ZONING 3
4. RELATIONSHIP TO LOCAL OBJECTIVES 3
5. PROPOSED EMPLOYMENT FOR THIS AREA 3
6. CIRCULATION 3
7. BUILDING AND SITE REGULATIONS 3
8. URBAN DESIGN 4
9. PARKING REGULATIONS 5
10 SIGN REGULATIONS 5
11. BUILDING, CONDITIONAL USE AND SIGN PERMITS 5
12. PUBLIC IMPROVEMENTS 6

C. PROPOSED SCHEDULE OF DEVELOPMENT 6

D. EXECUTION OF PROJECT 6

1. ADMINISTRATION AND FINANCING 6
2. PROPERTY ACQUISITION 6
3. PROPERTY DISPOSITION 7
4. RELOCATION ASSISTANCE 7

E. COOPERATION OF THE CITY 7

F. TAX ABATEMENT 7

G. COMPLIANCE WITH AFFIRMATIVE ACTION AND NONDISCRIMINATION LAWS AND REGULATIONS 8

1. LAND USE 8
2. CONSTRUCTION AND OPERATIONS 8
3. LAWS AND REGULATIONS 8
4. ENFORCEMENT 9

H. MODIFICATIONS OF THIS PLAN 9

I. DURATION OF REGULATION AND CONTROLS 9

J. EXHIBITS 9

K. SEVERABILITY 9

E X H I B I T S

"A"	LEGAL DESCRIPTION
"B"	PROJECT AREA PLAN - EXISTING USES AND CONDITIONS
"C"	PROJECT AREA PLAN - PROPOSED LAND USES
"D"	PROJECT AREA PLAN - ACQUISITION MAP
"E"	EQUAL OPPORTUNITY AND NON-DISCRIMINATION GUIDELINES
“F”	BLIGHTING REPORT

A. EXISTING CONDITIONS AND FINDINGS OF BLIGHT

1. DELINEATION OF BOUNDARIES

The 3623 Steins Street Redevelopment Area ("Area") encompasses approximately 0.10 acres in the Boulevard Heights neighborhood of the City of St. Louis ("City") and is located west of S. Grand Avenue and just north of I-55 and the River Des Peres.

The legal description of the Area is attached and labeled Exhibit "A". The boundaries of the Area are delineated on Exhibits "B", “C” and “D” ("Project Area Plan").

2. GENERAL CONDITION OF THE AREA

The Area comprises one parcel of City Block 5297. The Area is in poor condition. The parcel by parcel physical conditions within the Area are shown on Exhibit "B" (“Project Area Plan-Existing Uses and Conditions”) and enumerated in Exhibit “F” “Blighting Report”.

Unemployment figures, computed by the Missouri Economic Research and Information Center, Missouri Department of Economic Development, indicate a 11.6 % unemployment rate for the City for the month of December, 2010. It is estimated that this rate is applicable to residents of the neighborhoods surrounding the Area.

There are currently no jobs within the Area.

3. PRESENT LAND USE OF THE AREA

Existing land uses within the Area include a single-family home.

The land uses within the Area, including the location of public and private uses, streets and other rights-of-way, is shown on Exhibit "B".

4. PRESENT LAND USE AND DENSITY OF SURROUNDING PROPERTIES

The properties surrounding the Area are used primarily for residential.

Residential density for the surrounding neighborhoods is approximately 8.76 persons per acre.

5. CURRENT ZONING

The Area is currently zoned "A" Single-Family Dwelling District pursuant to the Zoning Code of the City, which

is incorporated in this Blighting Study and Redevelopment Plan ("Plan") by reference.

6. FINDING OF BLIGHT

None of the property within the Area is occupied and the Area is in the conditions described in Exhibit "F". The existence of deteriorated property constitutes an economic or social liability to the City and presents a hazard to the health and well-being of its citizens. The preponderance of properties in the Area has been determined to be blighted within the meaning of Section 99.300-99.715 et seq. RSMo, as amended (the "Land Clearance for Redevelopment Authority Law") as evidenced by the Blighting Report attached hereto, labeled Exhibit "F" and incorporated herein by this reference.

B. PROPOSED DEVELOPMENT AND REGULATIONS

1. DEVELOPMENT OBJECTIVES

The primary objectives of this Plan are to eliminate blight within the Area and to facilitate the redevelopment of the Area into productive residential uses.

2. PROPOSED LAND USE OF THE AREA

The proposed land uses for the Area are residential uses permitted in zones designated "A" Single-Family Dwelling District by the City of St. Louis Zoning Code. Redeveloper(s) authorized by the Land Clearance for Redevelopment Authority of the City of St. Louis ("LCRA") to redevelop property in the Area (hereafter referred to as "Redeveloper(s)") shall be permitted to use the property within the Area for only the above proposed uses.

Exhibit "C" (Proposed Land Use) shows the proposed uses for the Area. The General Plan of the City which includes the "Strategic Land Use Plan" (as amended 2010) designated it as a Neighborhood Preservation Area (NPA).

3. PROPOSED ZONING

The zoning for the Area may remain "A" Single-Family Dwelling District. All land coverage and building intensities shall be governed thereby.

4. RELATIONSHIP TO LOCAL OBJECTIVES

The proposed land uses, zoning, public facilities and utility plans are appropriate and consistent with local objectives as defined by the General Plan of the City which includes the "Strategic Land Use Plan" (as amended 2010). Any specific proposal to the LCRA for redevelopment of the Area or any portion of the Area shall contain, among other things, adequate provisions for traffic, vehicular parking, safety from fire, adequate provisions for light and air, sound design and arrangement, and improved employment opportunities.

5. PROPOSED EMPLOYMENT FOR THE AREA

No new jobs will be created in this Area because the proposed redevelopment is residential.

6. CIRCULATION

The Project Area Plan-Proposed Land Uses Plan (Exhibit "C") indicates the proposed circulation system for the Area. The layouts, levels and grades of all public rights-of-way may remain unchanged.

Rights-of-way changes will be subject to the review and approval of the City Department of Streets, and all vacations of rights-of-way are subject to approval by City ordinance.

7. BUILDING AND SITE REGULATIONS

The Area shall be subject to all applicable federal, state and local laws, ordinances, regulations and codes, including but not limited to, the City Building Code, Zoning District Regulations, and stipulations of the Planning and Urban Design Agency ("PDA") of the City. The population densities, land coverage, and building

intensities of redevelopment shall be governed by the Zoning Code. No changes in the building codes or ordinances are required.

The Redeveloper(s) shall redevelop the Area in accordance with this Plan and the Redevelopment Agreement (if any) ("Agreement"), and shall maintain all structures, equipment, paved areas, and landscaped areas controlled by the Redeveloper(s) in good and safe order both inside and outside, structurally and otherwise, including necessary and proper painting. Failure to meet these requirements may result in suspension of tax abatement.

8. URBAN DESIGN

a. Urban Design Objectives

The property in the Area shall be redeveloped such that it is an attractive residential asset to the surrounding neighborhood.

b. Urban Design Regulations

1.) **Rehabilitation** shall respect the original exterior of the structures in the Area in terms of design and materials. Window and door shapes and detailing shall be compatible with the original design

2.) **New construction** or alterations shall be positioned on the lot so that any existing recurrent building masses and spaces along the street are continued as well as the pattern of setback from the street.

3.) **New Exterior Materials** on facades of structures in the Area visible from the street(s) shall be compatible in type and texture with the dominant materials of adjacent buildings. Artificial masonry such as "Permastone" is not permitted. A submission of all building materials shall be required prior to building permit approval.

4.) **Architectural Details** on existing structures in the Area shall be maintained in a similar size, detail and material. Where they are badly deteriorated, similar details salvaged from other buildings may be substituted. Both new and replacement window and doorframes shall be limited to wood or color finished aluminum on the street facing facades, including basement windows. Raw or unfinished aluminum and glass block are not acceptable. Awnings of canvas only are acceptable.

5.) **Roof Shapes** that are employed in a predominance of existing buildings in a block shall set the standard of compatibility for any proposed new construction or alteration.

6.) **Roof Materials** shall be slate, tile, copper or asphalt shingles where the roof is visible from the street. Brightly colored asphalt shingles are not appropriate.

c. Landscaping

The Area shall be well-landscaped. Perimeter street trees of a minimum caliper of 2-1/2 inches and generally 30-35 feet on center, depending upon tree type, utilities, curb cuts, etc., shall be provided along all public or private streets - preferably in tree lawns along the curb. If necessary, sidewalks shall be notched to accommodate the trees.

Ornamental or shade trees should be provided in the front lawns along with evergreen accent shrubs.

Existing, healthy trees shall be retained, if feasible.

d. Fencing

Fencing in the front yards shall be limited to ornamental metal with a black matte finish. Fencing behind the building line and not facing a street may be chain link with a black matte finish, or a good

quality, privacy fence provided it is not wood stockade style. Fencing facing a side street shall be ornamental metal or a good quality board fence up to six (6) feet in height provided landscaping is provided between the fence and the sidewalk.

9. PARKING REGULATIONS

Parking shall be provided in accordance with the applicable zoning and building code requirements of the City, including PDA standards. This will provide adequate vehicular parking for the Area.

Where feasible, parking shall be limited to the rear of the property in the Area off the alley, and at least one space shall be provided for each residential unit. In addition, surface parking shall not extend beyond the established building line. Surface parking along public streets shall be buffered by a continuous evergreen hedge at least two and one-half (2 ½) feet high on planting and maintained at three and one-half (3 ½) feet high at maturity.

10. SIGN REGULATIONS

All new signs shall be limited as set out in the City Code, PDA stipulations, this Plan and contracts between the LCRA and the Redeveloper. All new signs shall be restricted to standard sale/lease signs.

11. BUILDING, CONDITIONAL USE AND SIGN PERMITS

No building, conditional use, or sign permits shall be issued by the City without the prior written recommendation of the LCRA.

12. PUBLIC IMPROVEMENTS

No additional schools, parks, recreational and community facilities or other public facilities will be required. Additional water, sewage or other public utilities may be required depending on redevelopment. The cost of such utility improvements will be borne by the Redeveloper.

If funds are available to the LCRA, it may provide public improvements including, but not limited to, measures for the control of traffic, improvements to street lighting, street trees, and any other improvements which may further the objectives of this Plan.

When developed in accordance with this Plan, the Area will comprise a coordinated, adjusted and harmonious development that promotes the health, safety, morals, order, convenience, prosperity, general welfare, efficiency and economy of the City.

C. PROPOSED SCHEDULE OF DEVELOPMENT

It is estimated that the implementation of this Plan will take place in a single phase initiated within approximately six (6) months of approval of this Plan by City ordinance and completed within approximately one (1) year of approval of this Plan by City ordinance.

The LCRA may alter the above schedule as economic conditions warrant.

D. EXECUTION OF PROJECT

1. ADMINISTRATION AND FINANCING

The LCRA is empowered by Missouri law to administer redevelopment of all types pursuant to this Plan and can do so to the extent and in the manner prescribed by the Land Clearance for Redevelopment Authority Law.

All costs associated with the redevelopment of the Area will be borne by the Redeveloper(s).

Implementation of this Plan may be financed by funds obtained from private and/or public sources, including, without limitation, revenue bonds, bank loans, and equity funds provided by the Redeveloper(s).

2. PROPERTY ACQUISITION

The Project Area Plan-Acquisition Map, Exhibit "D" attached, identifies all the property located in the Area. The LCRA may not acquire any property in the Area by the exercise of eminent domain.

3. PROPERTY DISPOSITION

If the LCRA acquires property in the Area, it may sell or lease the property to Redeveloper(s) who shall agree to redevelop such property in accordance with this Plan and the Agreement between such Redeveloper(s) and the LCRA. Any property acquired by the LCRA and sold to Redeveloper(s) will be sold at not less than its fair value, taking into account and giving consideration to those factors enumerated in Section 99.450, RSMo. as amended, for uses in accordance with this Plan.

4. RELOCATION ASSISTANCE

None of the property within the Area is currently occupied. If it should become occupied, all eligible occupants displaced as a result of the implementation of this Plan shall be given relocation assistance in accordance with all applicable federal, state and local laws, ordinances, regulations and policies.

E. COOPERATION OF THE CITY

The City and its Board of Aldermen, by enacting an ordinance approving this Plan, pledges the cooperation of the City to enable the project to be carried out in a timely manner and in accordance with this Plan.

F. TAX ABATEMENT

Redeveloper(s) may seek ten (10) year real estate tax abatement pursuant to Sections 99.700 - 99.715, RSMo, as amended, upon application as provided therein. Such real estate tax abatement shall not include taxes collected for any Special Business District, Neighborhood Improvement District, Commercial Improvement District, or any other similar local taxing district created in accordance with Missouri law, whether now existing or later created.

In lieu of the ten (10) year abatement outlined above, any Redeveloper(s) which is an urban redevelopment corporation formed pursuant to Chapter 353 of the Missouri Statutes shall hereby be entitled to real property ad valorem tax abatement which shall not include taxes collected for any Special Business District, Neighborhood Improvement District, Commercial Improvement District, or any other single local taxing district created in accordance with Missouri law, whether now existing or later created, for a total period of up to ten (10) years from the commencement of such tax abatement, in accordance with the following provisions of this Plan:

If property in the Area is sold by the LCRA to an urban redevelopment corporation formed pursuant to Chapter 353 of the Missouri Statutes, or if any such corporation shall own property within the Area, then for a period of up to the first ten (10) years after the date the redevelopment corporation shall acquire title to such property, taxes on such property shall be based upon the assessment of land, exclusive of any improvements thereon, during the calendar prior to the calendar year during which such urban redevelopment corporation shall have acquired title to such property. In addition to such taxes, any such corporation shall for such period of up to the ten (10) years make a payment in lieu of taxes to the Collector of Revenue of the City in an amount based upon the assessment on the improvements as of January 1, 2011. If such property shall be tax-exempt because it is owned by the LCRA and leased to any such urban redevelopment corporation, then such corporation for a period of up to the first ten (10) years of the lease shall make payment in lieu of taxes to the Collector of Revenue of the City in an amount based upon the assessment on the property, including land and improvements, as of January 1, 2011.

All payments in lieu of taxes shall be a lien upon the real property and, when paid to the Collector of Revenue of the City shall be distributed as all other property taxes. These partial tax relief and payment in lieu of taxes provisions, during up to said ten (10) year period, shall inure to the benefit of all successors in interest in the property of the urban redevelopment corporation, so long as such successors shall continue to use such property as provided in this Plan and in any Agreement with the LCRA. In no event shall such benefits extend beyond ten (10) years after any urban redevelopment corporation shall have acquired title to the property.

G. COMPLIANCE WITH AFFIRMATIVE ACTION AND NONDISCRIMINATION LAWS AND REGULATIONS

1. LAND USE

A Redeveloper(s) shall not discriminate on the basis of race, color, creed, national origin, marital status, sex, age, sexual orientation or physical handicap in the lease, sale, rental or occupancy of any property, or any improvements erected or to be erected in the Area, or any part thereof.

2. CONSTRUCTION AND OPERATIONS

A Redeveloper (s) shall not discriminate on the basis of race, color, creed, national origin, marital status, sex, age, sexual orientation or physical handicap in the construction and operation of any project in the Area and shall take such affirmative action as may be appropriate to afford opportunities to everyone in all activities of the project, including enforcement, contracting, operating and purchasing.

3. LAWS AND REGULATIONS

A Redeveloper (s) shall comply with all applicable federal, state and local laws, ordinances, executive orders and regulations regarding nondiscrimination and affirmative action, including the City Guidelines for Minimum Utilization of Minority Enterprises, dated January 1, 1981 as may be amended, and the "Equal Opportunity and Nondiscrimination Guidelines" in Exhibit "E", attached.

4. ENFORCEMENT

All of the provisions of this Section G shall be incorporated in an Agreement between the LCRA and a Redeveloper (s), which agreement shall be recorded in the office of the Recorder of Deeds. The provisions of G (1) and G (3) shall be covenants running with the land, without limitation as to time, and the provisions of G (2) shall be for the duration of this Plan and any extension thereof.

All of the provisions of Section G shall be enforceable against the Redeveloper (s), its heirs, successors or assigns, by the LCRA, the City, any state having jurisdiction or the United States of America.

H. MODIFICATIONS OF THIS PLAN

Any proposed modification which will substantially change this Plan shall be approved by the St. Louis Board of Aldermen in the same manner as this Plan was first approved. Modifications which will substantially change this Plan include, but are not necessarily limited to, modifications on the use of eminent domain, to the length of tax abatement, to the boundaries of the Area, or other items which alter the nature or intent of this Plan.

This Plan may be otherwise modified (e.g. urban design regulations, development schedule) by the LCRA, provided that such revisions shall be effective only upon the consent of the PDA.

I. DURATION OF REGULATION AND CONTROLS

The regulation and controls set forth in this Plan shall be in full force and effect for twenty-five years commencing with the effective date of approval of this Plan by City ordinance, and for additional ten (10) year periods unless before the commencement of any such ten (10) year period the St. Louis Board of Aldermen shall terminate this Plan at the end of the term then in effect, except as provided in Section G (4) of this Plan.

J. EXHIBITS

All attached exhibits are hereby incorporated by reference into this Plan and made a part hereof.

K. SEVERABILITY

The elements of this Plan satisfy all requirements of state and local laws. Should any provisions of this Plan be held invalid by a final determination of a court of law, the remainder of the provisions hereof shall not be affected thereby, and shall remain in full force and effect.

EXHIBIT "A"

THE 3623 STEINS STREET AREA
LEGAL DESCRIPTION

C.B. 5297 STEINS
40 FT X 120 FT
EDGAR PLACE ADDN BLOCK 1
LOT E-10-W-11
PARCEL NO. 5297-00-00600

See attached Exhibits B, C & D

EXHIBIT "E"
FORM: 02/08/08

EQUAL OPPORTUNITY AND NONDISCRIMINATION GUIDELINES

In any contract for work in connection with the redevelopment of any property in the Area, the Redeveloper(s) (which term shall include Redeveloper(s), any designees, successors and assigns thereof, any entity formed to implement the project of which the Redeveloper(s) is affiliated), its contractors and subcontractors shall comply with all federal, state and local laws, ordinances, or regulations governing equal opportunity and nondiscrimination (Laws). Moreover, the Redeveloper shall contractually require its contractors and subcontractors to comply with such laws.

The Redeveloper(s) and its contractors will not contract or subcontract with any party known to have been found in violation of any such Laws, ordinances, regulations or these guidelines.

The Redeveloper(s) shall fully comply with Executive Order #28 dated July 24, 1997, as has been extended, relating to minority and women-owned business participation in City contracts.

The Redeveloper(s) agrees for itself and its successors and assigns, that there shall be covenants to ensure that there shall be no discrimination on the part of the Redeveloper(s), its successors or assigns upon the basis of race, color, creed, national origin, sex, marital status, age, sexual orientation or physical handicap in the sale, lease, rental, use or occupancy of any property, or any improvements erected or to be erected in the Area or any part thereof, and those covenants shall run with the land and shall be enforceable by the LCRA, the City, and the United States of America, as their interests may appear in the project.

Redeveloper(s) shall fully comply (and ensure compliance by "anchor tenants") with the provisions of St. Louis City Ordinance #60275 (First Source Jobs Policy) which is codified at Chapter 3.90 of the Revised Ordinances of the City of St. Louis.

EXHIBIT "F"

Blighting Report for the
3623 Steins Street Redevelopment Area

As outlined below, the Area suffers from a multitude of physical and economic deficiencies including defective and inadequate streets, insanitary or unsafe conditions, deterioration or inadequate site improvements, improper subdivision or absolute platting and conditions which endanger life or property by fire or other curses.

As a result of these factors the preponderance of the property in the Area is an economic liability for the City, its residents and the taxing districts that depend upon it as a revenue source, as well as a sound, health safety liability. It, therefore, qualifies as a "blighted area" as such time is defined in Section 99.320(3) of the Missouri Revised Statute (2000) as amended.

Subject Property is: _____ vacant land _____X_____ unoccupied/residential
_____ unoccupied/occupied commercial

Subject Property is: _____X_____ secured _____ unsecured

The subject property _____ has _____X_____ has not a predominance of defective or inadequate streets
If answer is yes, explain: _____

The subject property _____X_____ has _____ has not insanitary or unsafe conditions
If answer is yes, explain: foundation wall needs to be replaced

The subject property _____X_____ has _____ has not deterioration of site conditions
If answer is yes, explain: foundation wall needs to be replaced

The subject property _____ has _____X_____ has not improper subdivision or absolute platting
If answer is yes, explain: _____

The subject property _____X_____ has _____ has not conditions which endanger life or property by fire or other cause. If answer is yes, explain: foundation wall needs to be replaced

The subject property _____X_____ does _____ does not retard the provision of housing accommodations
If answer is yes, explain: foundation wall needs to be replaced

The subject property _____X_____ does _____ does not constitute an economic liability
If answer is yes, explain: in current condition is an economic liability to neighborhood

The subject property _____ does _____X_____ does not constitute a social liability
If answer is yes, explain: _____

The subject property _____X_____ is _____ is not a menace to the public health, safety, morals or welfare in its present condition and use. If answer is yes, explain: See above

The subject property _____X_____ is _____ is not detrimental because of dilapidation, deterioration, age or obsolescence. If answer is yes, explain: See above

The subject property _____ is _____X_____ is not detrimental because of lack of air sanitation or open space. If answer is yes, explain: _____

The subject property _____ is _____X_____ is not detrimental because of high density of population.
If answer is yes, explain: _____

The subject property _____ is _____X_____ is not detrimental because of overcrowding of buildings, overcrowding of land. If answer is yes, explain: _____

The subject property _____X_____ has _____ has not conditions which endanger life or property by fire and other causes. If answer is yes, explain: See above

The subject property _____X_____ has _____ has not a combination of factors that are conducive to ill health, transmission of disease, infant mortality, juvenile delinquency, and . If answer is yes, explain: See above

Approved: July 20, 2011

ORDINANCE NO. 68955 - EXHIBITS B, C & D

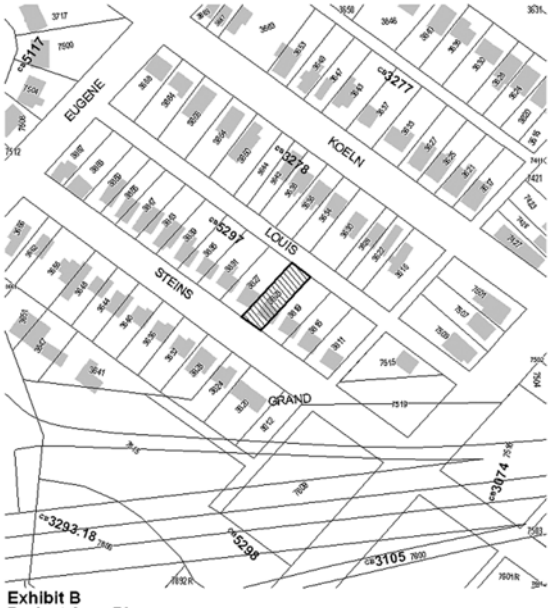

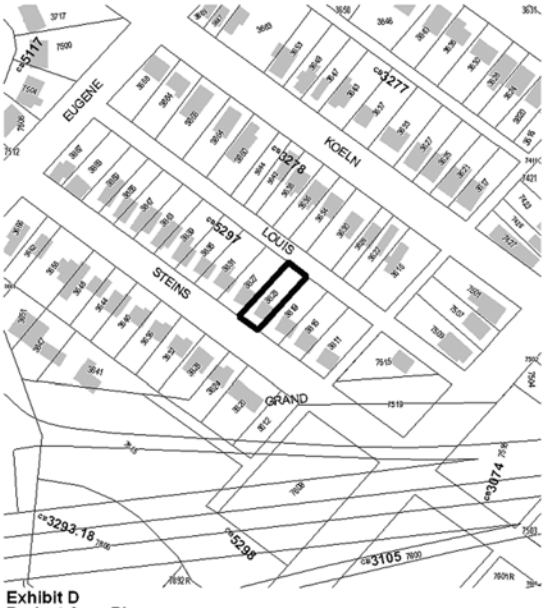

ORDINANCE #68956
Board Bill No. 64

An ordinance approving a blighting study and redevelopment plan dated April 26, 2011 for the 7416-18 Virginia Ave. Redevelopment Area (as further defined herein, the "Plan") after finding that said Redevelopment Area ("Area") is blighted as defined in Section 99.320 of the Revised Statutes of Missouri, as amended (the "Statute" being Sections 99.300 to 99.715 RSMo inclusive, as amended); containing a description of the boundaries of the Area in the City of St. Louis ("City"), attached hereto and incorporated herein as Attachment "A", finding that redevelopment and rehabilitation of the Area is in the interest of the public health, safety, morals and general welfare of the people of the City; approving the Plan attached hereto and incorporated herein as Attachment "B", pursuant to Section 99.430 RSMo, as amended; finding that there is a feasible financial plan for the redevelopment of the Area which affords maximum opportunity for redevelopment of the Area by private enterprise; finding that no property in the Area may be acquired by the Land Clearance for Redevelopment Authority of the City of St. Louis ("LCRA"), a public body corporate and politic created under Missouri law, through the exercise of eminent domain; finding that the property within the Area is partially occupied, and the Redeveloper(s) (as defined herein) shall be responsible for providing relocation assistance pursuant to the Plan to any eligible occupants displaced as a result of implementation of the Plan; finding that financial aid may be necessary to enable the Area to be redeveloped in accordance with the Plan; finding that there shall be available up to a ten (10) year real estate tax abatement; and pledging cooperation of this St. Louis Board of Aldermen ("Board") and requesting various officials, departments, boards and agencies of the City to cooperate and to exercise their respective powers in a manner consistent with the Plan; and containing a severability clause.

WHEREAS, the predominance of defective or inadequate street layout, insanitary or unsafe conditions, deterioration of site improvements, improper subdivision or obsolete platting, inadequate or outmoded design and conditions which endanger life or property by fire and other causes, or any combination of such factors, retards the provision of housing accommodations or constitutes an economic or social liability or a menace to the public health, safety, morals or welfare in the present condition and use of the Area and such conditions are beyond remedy and control solely by regulatory process in the exercise of the police power and cannot be dealt with effectively by ordinary private enterprise without the aids provided in the Statute; and

WHEREAS, this Board has considered the "Blighting Study and Redevelopment Plan for the 7416-18 Virginia Ave. Redevelopment Area" dated April 26, 2011, consisting of a Title Page; a Table of Contents Page, fourteen (14) numbered pages and Exhibits "E" – "F" attached hereto and incorporated herein as Attachment "B" ("Plan"); and based on the information in the Plan, specifically the Blighting Report in Exhibit "F" to the Plan, considered each parcel of property in the Area and found the preponderance of the Area to be blighted, and

WHEREAS, there is a need for the LCRA to undertake the redevelopment of the Area as a land clearance project under the Statute, pursuant to plans by or presented to the LCRA under Section 99.430.1 (4) RSMo, as amended; and

WHEREAS, the LCRA has, after considering each individual parcel of property in the Area and finding the Area to be blighted, approved the Plan and recommended approval of the Plan to the Planning Commission of the City of St. Louis ("Planning Commission") and to this Board; and

WHEREAS, it is desirable and in the public interest that a public body, the LCRA, undertake and administer the Plan; and

WHEREAS, the LCRA and the Planning Commission have made and presented to this Board the studies and statements required to be made and submitted by Section 99.430 RSMo, as amended, and this Board has been fully apprised by the LCRA and the Planning Commission of the facts and is fully aware of the conditions in the Area; and

WHEREAS, the Plan has been presented and recommended by LCRA and the Planning Commission to this Board for review and approval; and

WHEREAS, a general plan has been prepared and is recognized and used as a guide for the general development of the City and the Planning Commission has advised this Board that the Plan conforms to that general plan; and

WHEREAS, under the provisions of the Statute, it is required that this Board take such actions as may be required to approve the Plan; and

WHEREAS, this Board has duly considered the reports, recommendations and certifications of the LCRA and the Planning Commission; and

WHEREAS, the Plan prescribes land use and street and traffic patterns which may require, among other things, the

vacation of public rights-of-way, the establishment of new street and sidewalk patterns or other public actions; and

WHEREAS, this Board is cognizant of the conditions which are imposed on the undertaking and carrying out of a redevelopment project, including those relating to prohibitions against discrimination because of race, color, creed, national origin, sex, marital status, age, sexual orientation or physical handicap; and

WHEREAS, in accordance with the requirements of Section 99.430 RSMo, as amended, this Board placed public notices in a newspaper of general circulation in the City that a public hearing would be held by this Board on the Plan, and a hearing was held at the time and place designated in those notices and all those who were interested in being heard were given a reasonable opportunity to express their views; and

WHEREAS, it is necessary that this Board take appropriate official action respecting the approval of the Plan.

NOW, THEREFORE, BE IT ORDAINED BY THE CITY OF ST. LOUIS AS FOLLOWS:

SECTION ONE. There exists within the City of St. Louis ("City") a blighted area, as defined by Section 99.320 of the Revised Statutes of Missouri, as amended (the "Statute" being Sections 99.300 to 99.715 inclusive, as amended) described in Attachment "A", attached hereto and incorporated herein, known as the 7416-18 Virginia Ave. Area ("Area"). The existence of deteriorated property and other conditions constitutes an economic or social liability to the City and presents a hazard to the health and well-being of its citizens. These conditions, therefore, qualify the Area as blighted within the meaning of Section 99.320(3) RSMo, as amended, and are evidenced by the Blighting Report attached as Exhibit "F" ("Blighting Report") to the Blighting Study and Redevelopment Plan for the Area dated April 26, 2011 which is attached hereto, and labeled Attachment "B" and incorporated herein by reference ("Plan").

SECTION TWO. The redevelopment of the Area, as provided by the Statute, is necessary and in the public interest, and is in the interest of the public health, safety, morals and general welfare of the people of the City.

SECTION THREE. The Area qualifies as a redevelopment area in need of redevelopment under the provision of the Statute, and the Area is blighted as defined in Section 99.320 of the Statute.

SECTION FOUR. The Plan (including the Blighting Report) having been duly reviewed and considered, is hereby approved and incorporated herein by reference, and the President or Clerk of this St. Louis Board of Aldermen ("Board") is hereby directed to file a copy of the Plan with the Minutes of this meeting.

SECTION FIVE. The Plan is feasible and conforms to the general plan for the City.

SECTION SIX. The financial aid provided and to be provided for financial assistance pertaining to the Area is necessary to enable the redevelopment activities to be undertaken in accordance with the Plan, and the proposed financing plan for the Area is feasible.

SECTION SEVEN. The Plan for the Area will afford maximum opportunity, consistent with the sound needs of the City as a whole, for the redevelopment of the Area by private enterprise, and private redevelopments to be sought pursuant to the requirements of the Statute.

SECTION EIGHT. The Plan provides that the Land Clearance for Redevelopment Authority of the City of St. Louis ("LCRA") may acquire no property in the Area by the exercise of eminent domain **or otherwise**.

SECTION NINE. The property within the Area is currently partially occupied. All eligible occupants displaced by the Redeveloper(s)(as defined in Section Twelve, below) shall be given relocation assistance by the Redeveloper(s) at its expense, in accordance with all applicable federal, state and local laws, ordinances, regulations and policies.

SECTION TEN. The Plan gives due consideration to the provision of adequate public facilities.

SECTION ELEVEN. In order to implement and facilitate the effectuation of the Plan hereby approved, it is found and determined that certain official actions must be taken by this Board and accordingly this Board hereby:

(a) Pledges its cooperation in helping to carry out the Plan;

(b) Requests the various officials, departments, boards and agencies of the City, which have administrative

responsibilities, likewise to cooperate to such end and to execute their respective functions and powers in a manner consistent with the Plan; and

(c) Stands ready to consider and take appropriate action upon proposals and measures designed to effectuate the Plan.

SECTION TWELVE. All parties participating as owners or purchasers of property in the Area for redevelopment ("Redeveloper(s)") shall agree for themselves and their heirs, successors and assigns that they shall not discriminate on the basis of race, color, creed, national origin, sex, marital status, age, sexual orientation or physical handicap in the sale, lease, or rental of any property or improvements erected or to be erected in the Area or any part thereof and those covenants shall run with the land, shall remain in effect without limitation of time, shall be made part of every contract for sale, lease, or rental of property to which Redeveloper(s) is a party, and shall be enforceable by the LCRA, the City and the United States of America.

SECTION THIRTEEN. In all contracts with private and public parties for redevelopment of any portion of the Area, Redeveloper(s) shall agree:

(a) To use the property in accordance with the provisions of the Plan, and be bound by the conditions and procedures set forth therein and in this Ordinance;

(b) That in undertaking construction under the agreement with the LCRA and the Plan, bona fide Minority Business Enterprises (as further defined below, “MBEs”) and Women's Business Enterprises ("as further defined below (“WBEs") will be solicited and fairly considered for contracts, subcontracts and purchase orders;

(c) To be bound by the conditions and procedures regarding the utilization of MBEs and WBEs established by the City;

(d) To adhere to the requirements of the Executive Order of the Mayor of the City, dated July 24, 1997, as has been extended.

(e) To comply with applicable requirements of Ordinance No. 60275 of the City (First Source Jobs Policy, as codified at St. Louis City Revised Code Chapter 3.90);

(f) To cooperate with those programs and methods supplied by the City with the purpose of accomplishing, pursuant to this paragraph, minority and women subcontractors and material supplier participation in the construction pursuant to the Plan. The Redeveloper(s) will report semi-annually during the construction period the results of its endeavors under this paragraph, to the Office of the Assistant Director-Certification and Compliance of the City and the President of this Board; and

(g) That the language of this Section Thirteen shall be included in its general construction contract and other construction contracts entered into directly by Redeveloper(s).

The term MBE shall mean a sole proprietorship, partnership, corporation, profit or non-profit organization owned, operated and controlled by Minority Group Member(s) (as defined below) who have at least fifty-one percent (51%) ownership therein. The Minority Group Member(s) must have operational and management control, interest in capital and earnings commensurate with their percentage of ownership. The term Minority Group Member(s) shall mean persons legally residing in the United States who are Black, Hispanic, Native American (American Indian, Eskimo, Aleut or Native Hawaiian), Asian Pacific American (persons with origins from Japan, China, the Philippines, Vietnam, Korea, Samoa, Guam, U.S. Trust Territory of the Pacific Islands, Laos, Cambodia or Taiwan) or Asian Indian American (persons with origins from India, Pakistan or Bangladesh). The term WBE shall mean a sole proprietorship, partnership, corporation, profit or non-profit organization owned, operated and controlled by a woman or women having at least fifty-one percent (51%) ownership. The woman or women must have operational and managerial control, interest in capital and earnings commensurate with their percentage of ownership.

The term "Redeveloper(s)" as used in this Section shall include heirs, successors in interest, and assigns.

SECTION FOURTEEN. The Redeveloper(s) may seek ten (10) year real estate tax abatement pursuant to Sections 99.700 - 99.715, RSMo, as amended, upon application as provided therein. Such real estate tax abatement shall not include any Special Business District, Neighborhood Improvement District, Commercial Improvement District, or any other similar local taxing district created in accordance with Missouri law, whether now existing or later created.

In lieu of the ten (10) year abatement outlined above, any Redeveloper(s) which is an urban redevelopment corporation formed pursuant to Chapter 353 of the Missouri Statutes shall hereby be entitled to real property ad valorem tax abatement which

shall not include any Special Business District, Neighborhood Improvement District, Commercial Improvement District or any other similar local taxing district created in accordance with Missouri law, whether now existing or later created, for a total period of up to ten (10) years from the commencement of such tax abatement, in accordance with the following provisions of the Plan:

> If property in the Area is sold by the LCRA to an urban redevelopment corporation formed pursuant to Chapter 353 of the Missouri Statutes, or if any such urban redevelopment corporation shall own property within the Area, then for a period of up to the first ten (10) years after the date such urban redevelopment corporation shall acquire title to property in the Area, taxes on that property shall be based upon the assessment of land, exclusive of any improvements thereon, during the calendar year prior to the calendar year during which such urban redevelopment corporation shall have acquired title to that property. In addition to such taxes, any such urban redevelopment corporation shall for a period of up to ten (10) years make a payment in lieu of taxes to the Collector of Revenue of the City in an amount based upon the assessment on the improvements located on the property during the calendar year prior to the calendar year during which such urban redevelopment corporation shall have acquired title to such property. If such property shall be taxexempt because it is owned by the LCRA and leased to any such corporation, then such urban redevelopment corporation for such period of up to the first ten (10) years of the lease shall make payments in lieu of taxes to the Collector of Revenue of the City in an amount based upon the assessment on the property, including land and improvements, during the calendar year prior to the calendar year during which such urban redevelopment corporation shall lease such property.
>
> All payments in lieu of taxes shall be a lien upon the real property and, when paid to the Collector of Revenue of the City shall be distributed as all other property taxes. These partial tax relief and payment in lieu of taxes provisions, during up to said ten (10) year period, shall inure to the benefit of all successors in interest in the property of the urban redevelopment corporation, so long as such successors shall continue to use such property as provided in the Plan and in any agreement with the LCRA. In no event shall such benefits extend beyond ten (10) years after any urban redevelopment corporation shall have acquired title to the property.

SECTION FIFTEEN. Any proposed modification which will substantially change the Plan must be approved by this Board in the same manner as the Plan was first approved. Modifications which will substantially change the Plan include, but are not necessarily limited to, modifications on the use of eminent domain, to the length of tax abatement, to the boundaries of the Area, or to other items which alter the nature or intent of the Plan.

The Plan may be otherwise modified (e.g. urban design regulations, development schedule) by the LCRA, provided that such revisions shall be effective only upon the consent of the Planning Commission of the City.

SECTION SIXTEEN. The sections of this Ordinance shall be severable. In the event that any section of this Ordinance is found by a court of competent jurisdiction to be invalid, the remaining sections of this Ordinance are valid, unless the court finds the valid sections of the Ordinance are so essential and inseparably connected with and dependent upon the void section that it cannot be presumed that this Board would have enacted the valid sections without the void ones, or unless the court finds that the valid sections standing alone are incomplete and are incapable of being executed in accordance with the legislative intent.

EXHIBIT "A"

THE 7416-18 VIRGINIA AVENUE AREA
LEGAL DESCRIPTION

C B 3060 VIRGINIA AV
36 FT 3 IN X 137 FT 6 IN
BLUMENTHAL ADDN
BLOCK 1 LOT 17 S 18
PARCEL ID NUMBER 3060-00-00300

ATTACHMENT "B"
Form: 04/18/11

BLIGHTING STUDY AND REDEVELOPMENT PLAN
FOR THE
7416-18 VIRGINIA AVENUE REDEVELOPMENT AREA
PROJECT # 1553

LAND CLEARANCE FOR REDEVELOPMENT AUTHORITY
OF THE CITY OF ST. LOUIS
April 26, 2011

MAYOR
FRANCIS G. SLAY

BLIGHTING STUDY AND REDEVELOPMENT PLAN FOR
7416-18 VIRGINIA AVENUE REDEVELOPMENT AREA

PAGE

A. EXISTING CONDITIONS AND FINDING OF BLIGHT 1

1. DELINEATION OF BOUNDARIES 1
2. GENERAL CONDITION OF THE AREA 1
3. PRESENT LAND USE OF THE AREA 1
4. PRESENT LAND USE AND DENSITY OF SURROUNDING PROPERTIES 2
5. CURRENT ZONING 2
6. FINDING OF BLIGHT 2

B. PROPOSED DEVELOPMENT AND REGULATIONS 2

1. DEVELOPMENT OBJECTIVES 2
2. PROPOSED LAND USE OF THE AREA 2
3. PROPOSED ZONING 3
4. RELATIONSHIP TO LOCAL OBJECTIVES 3
5. PROPOSED EMPLOYMENT FOR THIS AREA 3
6. CIRCULATION 3
7. BUILDING AND SITE REGULATIONS 3
8. URBAN DESIGN 4
9. PARKING REGULATIONS 5
10 SIGN REGULATIONS 5
11. BUILDING, CONDITIONAL USE AND SIGN PERMITS 5
12. PUBLIC IMPROVEMENTS 6

C. PROPOSED SCHEDULE OF DEVELOPMENT 6

D. EXECUTION OF PROJECT 6

1. ADMINISTRATION AND FINANCING 6
2. PROPERTY ACQUISITION 6
3. PROPERTY DISPOSITION 7
4. RELOCATION ASSISTANCE 7

E. COOPERATION OF THE CITY 7

F. TAX ABATEMENT 7

G. COMPLIANCE WITH AFFIRMATIVE ACTION AND NONDISCRIMINATION LAWS AND REGULATIONS 8

1. LAND USE 8
2. CONSTRUCTION AND OPERATIONS 8
3. LAWS AND REGULATIONS 8
4. ENFORCEMENT 9

H. MODIFICATIONS OF THIS PLAN 9

I. DURATION OF REGULATION AND CONTROLS 9

J. EXHIBITS 9

K. SEVERABILITY 9

E X H I B I T S

"A"	LEGAL DESCRIPTION
"B"	PROJECT AREA PLAN - EXISTING USES AND CONDITIONS
"C"	PROJECT AREA PLAN - PROPOSED LAND USES
"D"	PROJECT AREA PLAN - ACQUISITION MAP
"E"	EQUAL OPPORTUNITY AND NON-DISCRIMINATION GUIDELINES
“F”	BLIGHTING REPORT

A. EXISTING CONDITIONS AND FINDINGS OF BLIGHT

1. DELINEATION OF BOUNDARIES

The 7416-18 Virginia Avenue Redevelopment Area ("Area") encompasses approximately 0.11 acres in the Patch neighborhood of the City of St. Louis ("City") and is located four blocks west of S. Broadway between Robert and Koeln.

The legal description of the Area is attached and labeled Exhibit "A". The boundaries of the Area are delineated on Exhibits "B", “C” and “D” ("Project Area Plan").

2. GENERAL CONDITION OF THE AREA

The Area comprises one parcel of City Block 3060. The Area is in fair condition. The parcel by parcel physical conditions within the Area are shown on Exhibit "B" (“Project Area Plan-Existing Uses and Conditions”) and enumerated in Exhibit “F” “Blighting Report”.

Unemployment figures, computed by the Missouri Economic Research and Information Center, Missouri Department of Economic Development, indicate a 11.6% unemployment rate for the City for the month of December, 2010. It is estimated that this rate is applicable to residents of the neighborhoods surrounding the Area.

There are currently no jobs within the Area.

3. PRESENT LAND USE OF THE AREA

Existing land uses within the Area include a partially occupied two-family residence.

The land uses within the Area, including the location of public and private uses, streets and other rights-of-way, is shown on Exhibit "B".

4. PRESENT LAND USE AND DENSITY OF SURROUNDING PROPERTIES

The properties surrounding the Area are used primarily for residential.

Residential density for the surrounding neighborhoods is approximately 4.59 persons per acre.

5. CURRENT ZONING

The Area is currently zoned "B" Two-Family Dwelling District pursuant to the Zoning Code of the City, which is incorporated in this Blighting Study and Redevelopment Plan (“Plan”) by reference.

6. FINDING OF BLIGHT

Some of the property within the Area is occupied and the Area is in the conditions described in Exhibit "F". The existence of deteriorated property constitutes an economic or social liability to the City and presents a hazard to the health and well-being of its citizens. The preponderance of properties in the Area has been determined to be blighted within the meaning of Section 99.300-99.715 et seq. RSMo, as amended (the "Land Clearance for Redevelopment Authority Law") as evidenced by the Blighting Report attached hereto, labeled Exhibit "F" and incorporated herein by this reference.

B. PROPOSED DEVELOPMENT AND REGULATIONS

1. DEVELOPMENT OBJECTIVES

The primary objectives of this Plan are to eliminate blight within the Area and to facilitate the redevelopment of the Area into productive residential uses.

2. PROPOSED LAND USE OF THE AREA

The proposed land uses for the Area are residential uses permitted in zones designated "B" Two-Family Dwelling District by the City of St. Louis Zoning Code. Redeveloper(s) authorized by the Land Clearance for Redevelopment Authority of the City of St. Louis ("LCRA") to redevelop property in the Area (hereafter referred to as "Redeveloper(s)") shall be permitted to use the property within the Area for only the above proposed uses.

Exhibit "C" (Proposed Land Use) shows the proposed uses for the Area. The General Plan of the City which includes the "Strategic Land Use Plan" (as amended 2009) designated it as a Neighborhood Preservation Area (NPA).

3. PROPOSED ZONING

The zoning for the Area may remain "B" Two-Family Dwelling District. All land coverage and building intensities shall be governed thereby.

4. RELATIONSHIP TO LOCAL OBJECTIVES

The proposed land uses, zoning, public facilities and utility plans are appropriate and consistent with local objectives as defined by the General Plan of the City which includes the "Strategic Land Use Plan" (as amended 2009). Any specific proposal to the LCRA for redevelopment of the Area or any portion of the Area shall contain, among other things, adequate provisions for traffic, vehicular parking, safety from fire, adequate provisions for light and air, sound design and arrangement, and improved employment opportunities.

5. PROPOSED EMPLOYMENT FOR THE AREA

No new jobs will be created in this Area because the proposed redevelopment is residential.

6. CIRCULATION

The Project Area Plan-Proposed Land Uses Plan (Exhibit "C") indicates the proposed circulation system for the Area. The layouts, levels and grades of all public rights-of-way may remain unchanged.

Rights-of-way changes will be subject to the review and approval of the City Department of Streets, and all vacations of rights-of-way are subject to approval by City ordinance.

7. BUILDING AND SITE REGULATIONS

The Area shall be subject to all applicable federal, state and local laws, ordinances, regulations and codes, including but not limited to, the City Building Code, Zoning District Regulations, and stipulations of the Planning and Urban Design Agency ("PDA") of the City. The population densities, land coverage, and building intensities of redevelopment shall be governed by the Zoning Code. No changes in the building codes or ordinances are required.

The Redeveloper(s) shall redevelop the Area in accordance with this Plan and the Redevelopment Agreement (if any) ("Agreement"), and shall maintain all structures, equipment, paved areas, and landscaped areas controlled by the Redeveloper(s) in good and safe order both inside and outside, structurally and otherwise, including necessary and proper painting. Failure to meet these requirements may result in suspension of tax abatement.

8. URBAN DESIGN

a. Urban Design Objectives

The property in the Area shall be redeveloped such that it is an attractive residential asset to the surrounding neighborhood and consistent with the Lafayette Square historic standards.

b. Urban Design Regulations

1.) **Rehabilitation** shall respect the original exterior of the structures in the Area in terms of design and materials. Window and door shapes and detailing shall be compatible with the original design

2.) **New construction** or alterations shall be positioned on the lot so that any existing recurrent building masses and spaces along the street are continued as well as the pattern of setback from the street.

3.) **New Exterior Materials** on facades of structures in the Area visible from the street(s) shall be compatible in type and texture with the dominant materials of adjacent buildings. Artificial masonry such as "Permastone" is not permitted. A submission of all building materials shall be required prior to building permit approval.

4.) **Architectural Details** on existing structures in the Area shall be maintained in a similar size, detail and material. Where they are badly deteriorated, similar details salvaged from other buildings may be substituted. Both new and replacement window and doorframes shall be limited to wood or color finished aluminum on the street facing facades, including basement windows. Raw or unfinished aluminum and glass block are not acceptable. Awnings of canvas only are acceptable.

5.) **Roof Shapes** that are employed in a predominance of existing buildings in a block shall set the standard of compatibility for any proposed new construction or alteration.

6.) **Roof Materials** shall be slate, tile, copper or asphalt shingles where the roof is visible from the street. Brightly colored asphalt shingles are not appropriate.

c. Landscaping

The Area shall be well-landscaped. Perimeter street trees of a minimum caliper of 2-1/2 inches and generally 30-35 feet on center, depending upon tree type, utilities, curb cuts, etc., shall be provided along all public or private streets - preferably in tree lawns along the curb. If necessary, sidewalks shall be notched to accommodate the trees.

Ornamental or shade trees should be provided in the front lawns along with evergreen accent shrubs.

Existing, healthy trees shall be retained, if feasible.

d. Fencing

Fencing in the front yards shall be limited to ornamental metal with a black matte finish. Fencing behind the building line and not facing a street may be chain link with a black matte finish, or a good quality, privacy fence provided it is not wood stockade style. Fencing facing a side street shall be ornamental metal or a good quality board fence up to six (6) feet in height provided landscaping is provided between the fence and the sidewalk.

9. PARKING REGULATIONS

Parking shall be provided in accordance with the applicable zoning and building code requirements of the City, including PDA standards. This will provide adequate vehicular parking for the Area.

Where feasible, parking shall be limited to the rear of the property in the Area off the alley, and at least one space shall be provided for each residential unit. In addition, surface parking shall not extend beyond the established building line. Surface parking along public streets shall be buffered by a continuous evergreen hedge at least two and one-half (2 ½) feet high on planting and maintained at three and one-half (3 ½) feet high at maturity.

10. SIGN REGULATIONS

All new signs shall be limited as set out in the City Code, PDA stipulations, this Plan and contracts between the LCRA and the Redeveloper. All new signs shall be restricted to standard sale/lease signs.

11. BUILDING, CONDITIONAL USE AND SIGN PERMITS

No building, conditional use, or sign permits shall be issued by the City without the prior written recommendation of the LCRA.

12. PUBLIC IMPROVEMENTS

No additional schools, parks, recreational and community facilities or other public facilities will be required. Additional water, sewage or other public utilities may be required depending on redevelopment. The cost of such utility improvements will be borne by the Redeveloper.

If funds are available to the LCRA, it may provide public improvements including, but not limited to, measures for the control of traffic, improvements to street lighting, street trees, and any other improvements which may further the objectives of this Plan.

When developed in accordance with this Plan, the Area will comprise a coordinated, adjusted and harmonious development that promotes the health, safety, morals, order, convenience, prosperity, general welfare, efficiency and economy of the City.

C. PROPOSED SCHEDULE OF DEVELOPMENT

It is estimated that the implementation of this Plan will take place in a single phase initiated within approximately six (6) months of approval of this Plan by City ordinance and completed within approximately one (1) year of approval of this Plan by City ordinance.

The LCRA may alter the above schedule as economic conditions warrant.

D. EXECUTION OF PROJECT

1. ADMINISTRATION AND FINANCING

The LCRA is empowered by Missouri law to administer redevelopment of all types pursuant to this Plan and can do so to the extent and in the manner prescribed by the Land Clearance for Redevelopment Authority Law.

All costs associated with the redevelopment of the Area will be borne by the Redeveloper(s).

Implementation of this Plan may be financed by funds obtained from private and/or public sources, including, without limitation, revenue bonds, bank loans, and equity funds provided by the Redeveloper(s).

2. PROPERTY ACQUISITION

The Project Area Plan-Acquisition Map, Exhibit "D" attached, identifies all the property located in the Area. The LCRA may not acquire any property in the Area by the exercise of eminent domain.

3. PROPERTY DISPOSITION

If the LCRA acquires property in the Area, it may sell or lease the property to Redeveloper(s) who shall agree to redevelop such property in accordance with this Plan and the Agreement between such Redeveloper(s) and the LCRA. Any property acquired by the LCRA and sold to Redeveloper(s) will be sold at not less than its fair value, taking into account and giving consideration to those factors enumerated in Section 99.450, RSMo. as amended, for uses in accordance with this Plan.

4. RELOCATION ASSISTANCE

Some of the property within the Area is currently occupied. All eligible occupants displaced as a result of the implementation of this Plan shall be given relocation assistance in accordance with all applicable federal, state and local laws, ordinances, regulations and policies.

E. COOPERATION OF THE CITY

The City and its Board of Aldermen, by enacting an ordinance approving this Plan, pledges the cooperation of the City to enable the project to be carried out in a timely manner and in accordance with this Plan.

F. TAX ABATEMENT

Redeveloper(s) may seek ten (10) year real estate tax abatement pursuant to Sections 99.700 - 99.715, RSMo, as amended, upon application as provided therein. Such real estate tax abatement shall not include taxes collected for any Special Business District, Neighborhood Improvement District, Commercial Improvement District, or any other similar local taxing district created in accordance with Missouri law, whether now existing or later created.

In lieu of the ten (10) year abatement outlined above, any Redeveloper(s) which is an urban redevelopment corporation formed pursuant to Chapter 353 of the Missouri Statutes shall hereby be entitled to real property ad valorem tax abatement which shall not include taxes collected for any Special Business District, Neighborhood Improvement District, Commercial Improvement District, or any other single local taxing district created in accordance with Missouri law, whether now existing or later created, for a total period of up to ten (10) years from the commencement of such tax abatement, in accordance with the following provisions of this Plan:

If property in the Area is sold by the LCRA to an urban redevelopment corporation formed pursuant to Chapter 353 of the Missouri Statutes, or if any such corporation shall own property within the Area, then for a period of up to the first ten (10) years after the date the redevelopment corporation shall acquire title to such property, taxes on such property shall be based upon the assessment of land, exclusive of any improvements thereon, during the calendar prior to the calendar year during which such urban redevelopment corporation shall have acquired title to such property. In addition to such taxes, any such corporation shall for such period of up to the ten (10) years make a payment in lieu of taxes to the Collector of Revenue of the City in an amount based upon the assessment on the improvements located on the property during the calendar year prior to the calendar year during which such corporation shall have acquired title to such property. If such property shall be tax-exempt because it is owned by the LCRA and leased to any such urban redevelopment corporation, then such corporation for a period of up to the first ten (10) years of the lease shall make payment in lieu of taxes to the Collector of Revenue of the City in an amount based upon the assessment on the property, including land and improvements, located on the property during the calendar year prior to the calendar year during which such corporation shall have acquired title to such property.

All payments in lieu of taxes shall be a lien upon the real property and, when paid to the Collector of Revenue of the City shall be distributed as all other property taxes. These partial tax relief and payment in lieu of taxes provisions, during up to said ten (10) year period, shall inure to the benefit of all successors in interest in the property of the urban redevelopment corporation, so long as such successors shall continue to use such property as provided in this Plan and in any Agreement with the LCRA. In no event shall such benefits extend beyond ten (10) years after any urban redevelopment corporation shall have acquired title to the property.

G. COMPLIANCE WITH AFFIRMATIVE ACTION AND NONDISCRIMINATION LAWS AND REGULATIONS

1. LAND USE

A Redeveloper(s) shall not discriminate on the basis of race, color, creed, national origin, marital status, sex, age,

sexual orientation or physical handicap in the lease, sale, rental or occupancy of any property, or any improvements erected or to be erected in the Area, or any part thereof.

2. CONSTRUCTION AND OPERATIONS

A Redeveloper (s) shall not discriminate on the basis of race, color, creed, national origin, marital status, sex, age, sexual orientation or physical handicap in the construction and operation of any project in the Area and shall take such affirmative action as may be appropriate to afford opportunities to everyone in all activities of the project, including enforcement, contracting, operating and purchasing.

3. LAWS AND REGULATIONS

A Redeveloper (s) shall comply with all applicable federal, state and local laws, ordinances, executive orders and regulations regarding nondiscrimination and affirmative action, including the City Guidelines for Minimum Utilization of Minority Enterprises, dated January 1, 1981 as may be amended, and the "Equal Opportunity and Nondiscrimination Guidelines" in Exhibit "E", attached.

4. ENFORCEMENT

All of the provisions of this Section G shall be incorporated in an Agreement between the LCRA and a Redeveloper (s), which agreement shall be recorded in the office of the Recorder of Deeds. The provisions of G (1) and G (3) shall be covenants running with the land, without limitation as to time, and the provisions of G (2) shall be for the duration of this Plan and any extension thereof.

All of the provisions of Section G shall be enforceable against the Redeveloper (s), its heirs, successors or assigns, by the LCRA, the City, any state having jurisdiction or the United States of America.

H. MODIFICATIONS OF THIS PLAN

Any proposed modification which will substantially change this Plan shall be approved by the St. Louis Board of Aldermen in the same manner as this Plan was first approved. Modifications which will substantially change this Plan include, but are not necessarily limited to, modifications on the use of eminent domain, to the length of tax abatement, to the boundaries of the Area, or other items which alter the nature or intent of this Plan.

This Plan may be otherwise modified (e.g. urban design regulations, development schedule) by the LCRA, provided that such revisions shall be effective only upon the consent of the PDA.

I. DURATION OF REGULATION AND CONTROLS

The regulation and controls set forth in this Plan shall be in full force and effect for twenty-five years commencing with the effective date of approval of this Plan by City ordinance, and for additional ten (10) year periods unless before the commencement of any such ten (10) year period the St. Louis Board of Aldermen shall terminate this Plan at the end of the term then in effect, except as provided in Section G (4) of this Plan.

J. EXHIBITS

All attached exhibits are hereby incorporated by reference into this Plan and made a part hereof.

K. SEVERABILITY

The elements of this Plan satisfy all requirements of state and local laws. Should any provisions of this Plan be held invalid by a final determination of a court of law, the remainder of the provisions hereof shall not be affected thereby, and shall remain in full force and effect.

EXHIBIT "A"

THE 7416-18 VIRGINIA AVENUE AREA
LEGAL DESCRIPTION

C B 3060 VIRGINIA AV
36 FT 3 IN X 137 FT 6 IN
BLUMENTHAL ADDN
BLOCK 1 LOT 17 S 18
PARCEL ID NUMBER 3060-00-00300

See attached Exhibits B, C & D

EXHIBIT "E"
FORM: 02/08/08

EQUAL OPPORTUNITY AND NONDISCRIMINATION GUIDELINES

In any contract for work in connection with the redevelopment of any property in the Area, the Redeveloper(s) (which term shall include Redeveloper(s), any designees, successors and assigns thereof, any entity formed to implement the project of which the Redeveloper(s) is affiliated), its contractors and subcontractors shall comply with all federal, state and local laws, ordinances, or regulations governing equal opportunity and nondiscrimination (Laws). Moreover, the Redeveloper shall contractually require its contractors and subcontractors to comply with such laws.

The Redeveloper(s) and its contractors will not contract or subcontract with any party known to have been found in violation of any such Laws, ordinances, regulations or these guidelines.

The Redeveloper(s) shall fully comply with Executive Order #28 dated July 24, 1997, as has been extended, relating to minority and women-owned business participation in City contracts.

The Redeveloper(s) agrees for itself and its successors and assigns, that there shall be covenants to ensure that there shall be no discrimination on the part of the Redeveloper(s), its successors or assigns upon the basis of race, color, creed, national origin, sex, marital status, age, sexual orientation or physical handicap in the sale, lease, rental, use or occupancy of any property, or any improvements erected or to be erected in the Area or any part thereof, and those covenants shall run with the land and shall be enforceable by the LCRA, the City, and the United States of America, as their interests may appear in the project.

Redeveloper(s) shall fully comply (and ensure compliance by "anchor tenants") with the provisions of St. Louis City Ordinance #60275 (First Source Jobs Policy) which is codified at Chapter 3.90 of the Revised Ordinances of the City of St. Louis.

EXHIBIT "F"

Blighting Report for the
7416-18 Virginia Avenue Redevelopment Area

As outlined below, the Area suffers from a multitude of physical and economic deficiencies including defective and inadequate streets, insanitary or unsafe conditions, deterioration or inadequate site improvements, improper subdivision or absolute platting and conditions which endanger life or property by fire or other curses.

As a result of these factors the preponderance of the property in the Area is an economic liability for the City, its residents and the taxing districts that depend upon it as a revenue source, as well as a sound, health safety liability. It, therefore, qualifies as a "blighted area" as such time is defined in Section 99.320(3) of the Missouri Revised Statute (2000) as amended.

Subject Property is: _____ vacant land _____X____ unoccupied/ residential
_____unoccupied/occupied commercial

Subject Property is: _____X_____ secured _____unsecured

The subject property _____ has _____X_____ has not a predominance of defective or inadequate streets
If answer is yes, explain: _____

The subject property _____ has _____X_____ has not insanitary or unsafe conditions
If answer is yes, explain: _____

The subject property _____ has _____X_____ has not deterioration of site conditions
If answer is yes, explain: _____

The subject property _____ has _____X_____ has not improper subdivision or absolute platting
If answer is yes, explain: _____

The subject property _____X_____ has _____ has not conditions which endanger life or property by fire or other cause. If answer is yes, explain: half the structure is unoccupied with open window openings

The subject property _____X_____ does _____ does not retard the provision of housing accommodations
If answer is yes, explain: half the structure is not habitable

The subject property _____X_____ does _____ does not constitute an economic liability
If answer is yes, explain: income only available from one of two residential units

The subject property _____ does _____X_____ does not constitute a social liability
If answer is yes, explain: _____

The subject property _____ is _____X_____ is not a menace to the public health, safety, morals or welfare in its present condition and use. If answer is yes, explain: _____

The subject property _____X_____ is _____ is not detrimental because of dilapidation, deterioration, age or obsolescence. If answer is yes, explain: See above

The subject property _____ is _____X_____ is not detrimental because of lack of air sanitation or open space. If answer is yes, explain: _____

The subject property _____ is _____X_____ is not detrimental because of high density of population.
If answer is yes, explain: _____

The subject property _____ is _____X_____ is not detrimental because of overcrowding of buildings, overcrowding of land. If answer is yes, explain: _____

The subject property _____X_____ has _____ has not conditions which endanger life or property by fire and other causes. If answer is yes, explain: See above

The subject property _____X_____ has _____ has not a combination of factors that are conducive to ill health, transmission of disease, infant mortality, juvenile delinquency, and . If answer is yes, explain: There have been 17 CSB calls to the property in the last 10 years.

Approved: July 20, 2011

ORDINANCE NO. 68956 - EXHIBITS B, C & D

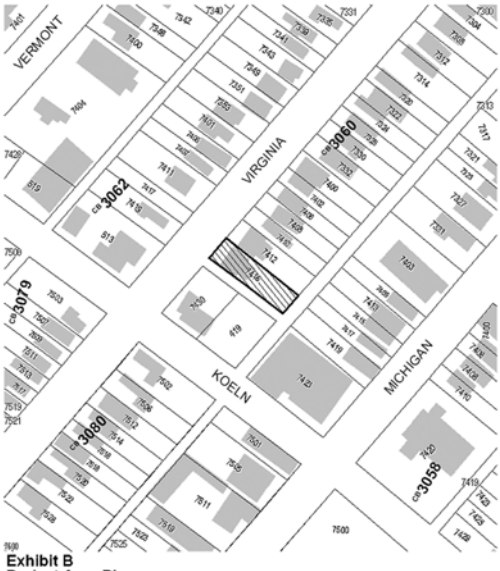

Exhibit B
Project Area Plan
7416-18 Virginia Ave.
Existing Uses and Conditions
Partially Occupied Residential, Fair Condition
Project Area Boundary
Buildings
City Block Number

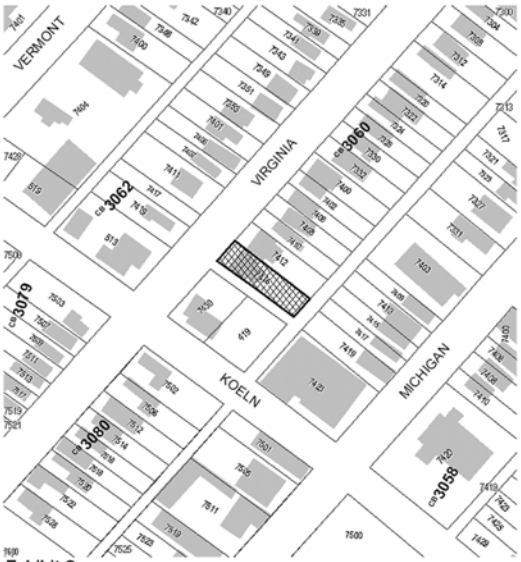

Exhibit C
Project Area Plan
7416-18 Virginia Ave.
Proposed Land Uses
Residential Uses
Project Area Boundary
Buildings
City Block Number

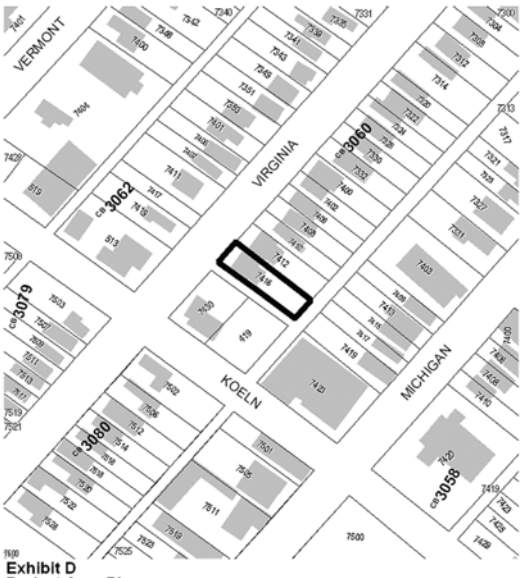

Exhibit D
Project Area Plan
7416-18 Virginia Ave.
Acquisition Map
Project Area Boundary
Buildings
City Block Number

ORDINANCE #68957
Board Bill No. 79

An Ordinance recommended by the Board of Estimate and Apportionment authorizing and directing the issuance and delivery of not to exceed $3,500,000 plus issuance costs principal amount of tax increment revenue notes (North Broadway Carrie Redevelopment Project) Series 20__-A/B, of the City of St. Louis, Missouri; prescribing the form and details of such notes and the covenants and agreements made by the City to facilitate and protect the payment thereof; prescribing other matters relating thereto, and containing a severability clause.

WHEREAS, the City of St. Louis, Missouri (the "City"), is a body corporate and political subdivision of the State of Missouri, duly created, organized and existing under and by virtue of its charter, the Constitution and laws of the State of Missouri; and

WHEREAS, the Real Property Tax Increment Allocation Redevelopment Act, Sections 99.800 through 99.865, Revised Statutes of Missouri, (the "TIF Act" or "Act"), authorizes the City to undertake redevelopment projects within designated areas of the City; and

WHEREAS, staff and consultants of the City and Broadway Carrie TIF, Inc., a Missouri corporation, the Developer, prepared a plan for redevelopment titled "North Broadway Carrie Redevelopment Area TIF Redevelopment Plan" dated November 18, 2010, with further amendments, if any, and as may be amended from time to time (the "Redevelopment Plan"), for an area containing seventy parcels located in City Blocks 3461, 3462, 3463, 3458 and 3459 generally described as properties south of Carrie Avenue, west of Bulwer, north of Clarence and east of Ouida or North Broadway in the City of St. Louis (the "Redevelopment Area" or "Area"), which Redevelopment Area is more fully described in the Redevelopment Plan, such legal description being attached hereto and incorporated herein as **Exhibit A**; and

WHEREAS, on January 12, 2011, the TIF Commission found that completion of the Redevelopment Project (as hereinafter defined) would provide a substantial and significant public benefit through the elimination of blighting conditions, the strengthening of the employment and economic base of the City, increased property values and tax revenues, stabilization of the Redevelopment Area, facilitation of the economic stability of the City as a whole, and further found that without the assistance of tax increment financing in accordance with the TIF Act, the Redevelopment Project is not financially feasible and would not otherwise be completed; and

WHEREAS, on February 22, 2011, after due consideration of the TIF Commission's recommendations and approval by the Board of Aldermen, the Mayor signed: (1) Ordinance No. 68877 [Board Bill No. 279] designating the Redevelopment Area as a "redevelopment area" as provided in the TIF Act, approving the Redevelopment Plan, and approving the redevelopment project described in the Redevelopment Plan (the "Redevelopment Project"), adopting tax increment allocation financing within the Redevelopment Area, and establishing the North Broadway Carrie Special Allocation Fund; and (2) Ordinance No. 68878 [Board Bill No. 280] authorizing the City to enter into a redevelopment agreement with Developer (as hereinafter defined); and

WHEREAS, pursuant to the Redevelopment Plan and Redevelopment Agreement, the City proposes to finance a portion of the costs of the Redevelopment Project by utilizing tax increment allocation financing in accordance with the TIF Act; and

WHEREAS, the City desires to issue, from time to time, its Tax Increment Revenue Notes (North Broadway Carrie Redevelopment Project), Series 20__-A/B, (the "TIF Notes" or "Notes"), to provide funds for the aforesaid purpose, said Notes being payable solely from certain proceeds deposited into the Special Allocation Fund; and

WHEREAS, the City has determined that it is in the best interest of the City to sell the Notes from time to time at a private sale, without advertisement, to the Original Purchaser (as hereinafter) at a price equal to 100% of their face value; and

WHEREAS, it is hereby found and determined that it is necessary and advisable and in the best interest of the City and of its inhabitants that the Notes be issued and secured in the form and manner as hereinafter provided to carry out the Redevelopment Project.

BE IT ORDAINED BY THE CITY OF ST. LOUIS, AS FOLLOWS:

SECTION ONE. Any TIF Notes issued pursuant to this Ordinance shall conform to the following terms and conditions.

ARTICLE I
DEFINITIONS

Section 1.1 Definitions of Words and Terms. In addition to the words and terms defined elsewhere in this ordinance (the "Ordinance"), the following capitalized words and terms, as used in this Ordinance, shall have the following meanings:

"Act" or "TIF Act" means the Real Property Tax Increment Allocation Redevelopment Act, Sections 99.800 through 99.865 of the Revised Statutes of Missouri.

"Approved Investors" means (a) the Developer or a Related Entity, (b) an "accredited investor" under Rule 501(a) of Regulation D promulgated under the Securities Act of 1933, (c) a "qualified institutional buyer" under Rule 144A promulgated under the Securities Act of 1933 or (d) any general business company or enterprise with total assets in excess of $50,000,000.

"Approving Ordinance" means Ordinance No. 68877 [Board Bill No. 279] signed by the Mayor on February 22, 2011, designating the Redevelopment Area, approving the Redevelopment Plan, approving the Redevelopment Project, making certain findings with respect thereto, adopting tax increment financing within the Redevelopment Area, establishing the Special Allocation Fund, and authorizing certain related actions by City officials.

"Authorized Denominations" means an initial amount of $100,000 or any integral multiple of $1,000 in excess thereof, except with respect to the TIF Note issued upon acceptance by the City of the final Certificate of Reimbursable Redevelopment Project Costs, which TIF Note may be issued in any denomination, subject to the limitation on the aggregate Principal Amount, subject to the limitation provided in **Section 2.1** of this Ordinance.

"Authorizing Ordinance" means Ordinance No. 68878 [Board Bill No. 280], signed by the Mayor on February 22, 2011, affirming adoption of the Redevelopment Plan, Redevelopment Area, and Redevelopment Project, authorizing execution of a Redevelopment Agreement for the construction of the Redevelopment Project and making certain findings related thereto.

"Available Revenues" means all monies on deposit from time to time (including investment earnings thereon) in (a) the PILOTS Account, and (b) subject to annual appropriation, the EATS Account that have been appropriated to the repayment of TIF Notes, , excluding (i) any amount paid under protest until the protest is withdrawn or resolved against the taxpayer or (ii) any sum received by the City which is the subject of a suit or other claim communicated to the City which suit or claim challenges the collection of such sum.

"Bond Counsel" means Armstrong Teasdale LLP, St. Louis, Missouri, or an attorney at law or a firm of attorneys acceptable to the City of nationally recognized standing in matters pertaining to the tax-exempt nature of interest on obligations issued by states and their political subdivisions duly admitted to the practice of law before the highest court of any state of the United States of America or the District of Columbia.

"Certificate of Commencement of Construction" means a document substantially in the form of Exhibit C to the Redevelopment Agreement, delivered by the Developer to the City in accordance with the Redevelopment Agreement and evidencing commencement of construction of the Redevelopment Project.

"Certificate of Reimbursable Redevelopment Project Costs" means a document substantially in the form of Exhibit D to the Redevelopment Agreement provided by the Developer to the City in accordance with Redevelopment Agreement evidencing Reimbursable Redevelopment Project Costs incurred by the Developer.

"Certificate of Substantial Completion" means a document substantially in the form of Exhibit E to the Redevelopment Agreement, issued by the Developer to the City in accordance with the Redevelopment Agreement and evidencing the Developer's satisfaction of all obligations and covenants to construct the Redevelopment Project in accordance with the Redevelopment Plan and the Redevelopment Agreement.

"City" means the City of St. Louis, Missouri, a body corporate and political subdivision duly authorized and existing under its charter and the Constitution and laws of the State of Missouri.

"Debt Service Fund" means the fund by that name created in **Section 4.1** of this Ordinance.

"Debt Service Reserve Fund" means the fund by the name created in **Section 4.1** of this Ordinance.

"Debt Service Reserve Fund Requirement" means that amount as reasonably determined by the underwriter or placement

agent for the TIF Notes with the reasonable concurrence of the City's Financial Advisor.

"Developer" means Broadway Carrie TIF, Inc., a Missouri corporation, duly incorporated and existing under the laws of the State of Missouri, or its permitted successors or assigns in interest.

"Disclosure Counsel" means Armstrong Teasdale LLP, St. Louis, Missouri, or an attorney at law or a firm of attorneys acceptable to the City of nationally recognized standing in matters pertaining to offerings of municipal securities duly admitted to the practice of law before the highest court of any state of the United States of America or the District of Columbia.

"Economic Activity Taxes" or "EATS" shall have the meaning ascribed to such term in Section 99.805(4) of the TIF Act.

"EATS Account" means the EATS Account of the Special Allocation Fund.

"Finance Officer" means the Comptroller of the City or her authorized agent.

"Issuance Costs" means all costs reasonably incurred by the City in furtherance of the issuance of TIF Notes, including without limitation, the fees and expenses of financial advisors and consultants, the City's attorneys (including issuer's counsel, Disclosure Counsel, and Bond Counsel), the City's administrative fees and expenses (including fees and costs of its planning consultants and the St. Louis Development Corporation), underwriters' discounts and fees, if any, the costs of printing any TIF Notes and any official statements relating thereto, the costs of credit enhancement, if any, capitalized interest, debt service reserves and the fees of any rating agency rating any TIF Notes.

"Issuance Date" means the dated date of the TIF Notes.

"Maturity Date" means March 23, 2034, which is the date that is twenty-three (23) years after the effective date of the Approving Ordinance.

"Ordinance" or "Note Ordinance" means this Ordinance as from time to time amended in accordance with the terms hereof.

"Original Purchaser" means the Developer, a Related Entity, a Qualified Institutional Buyer or a Project Lender; provided, however, that any such Related Entity or Project Lender shall also qualify as an Approved Investor and shall be designated in writing by the Developer as the Original Purchaser.

"Owner" or "Registered Owner" means, when used with respect to any TIF Note, the person in whose name such TIF Note is registered.

"Payment Date" means, with respect to any TIF Note, each March 1 and September 1, commencing on the first March 1 or September 1 that immediately succeeds the City's acceptance of a Certificate of Substantial Completion for the Redevelopment Project.

"Payments in Lieu of Taxes" or "PILOTS" shall have the meaning ascribed to such term in Section 99.805(10) of the TIF Act.

"PILOTS Account" means the PILOTS Account of the Special Allocation Fund.

"Project Fund" means the fund by that name created in **Section 4.1** of this Ordinance.

"Project Lender" means a commercial bank, savings bank, savings and loan association, credit union or other financial institution that has loaned funds to the Developer to be used for construction of the Redevelopment Project and has secured such loan with a mortgage or security interest in the Redevelopment Project.

"Qualified Institutional Buyer" means a "qualified institutional buyer" under Rule 144A promulgated under the Securities Act of 1933.

"Redevelopment Agreement" or "Agreement" means that certain Redevelopment Agreement dated as of _____, between the City and the Developer, as may be amended from time to time.

"Redevelopment Area" means the real property legally described and set forth on **Exhibit A**, attached hereto and incorporated herein by reference.

"Redevelopment Plan" means the plan titled "North Broadway Carrie TIF Redevelopment Plan" dated November 18, 2010, amended January 4, 2011, with further amendments, if any, and as approved by the City pursuant to the Approving Ordinance, as such plan may from time to time be amended in accordance with the TIF Act.

"Redevelopment Project" or "North Broadway Carrie Redevelopment Project" means the redevelopment project as identified by the Redevelopment Plan and Redevelopment Agreement.

"Register" or "Note Register" means the books for registration, transfer and exchange of the TIF Notes kept at the office of the Finance Officer.

"Reimbursable Redevelopment Project Costs" means those Redevelopment Project Costs for which the Developer is eligible for reimbursement in accordance with the TIF Act and in accordance with the Redevelopment Agreement.

"Related Entity" means any party or entity related to the Developer by one of the relationships described in Section 267(b), Section 707(b)(1)(A) or Section 707(b)(1)(B) of the Internal Revenue Code of 1986, as amended.

"Revenue Fund" means the fund by that name created in **Section 4.1** of this Ordinance.

"Series A Account" means the account by that name created in **Section 4.1** of this Ordinance.

"Series A Note(s)" means the [Taxable][Tax-Exempt] Tax Increment Revenue Note (North Broadway Carrie Redevelopment Project), Series 20___-A, issued pursuant to this Ordinance in an aggregate amount not to exceed $3,500,000 plus Issuance Costs, in substantially the form set forth in **Exhibit B**, attached hereto and incorporated herein by reference.

"Series B Account" means the account by that name created in **Section 4.1** of this Ordinance.

"Series B Note" means the [Taxable][Tax-Exempt] Tax Increment Revenue Note (North Broadway Carrie Redevelopment Project), Series 20___-B, issued pursuant to the Note Ordinance in an aggregate amount not to exceed $3,500,000 plus Issuance Costs, less the aggregate outstanding principal amount of the Series A Notes, in substantially the form set forth in **Exhibit B**, attached hereto and incorporated herein by reference.

"Special Allocation Fund" means the City of St. Louis, Missouri, North Broadway Carrie Special Allocation Fund created by Ordinance No. 68878 [Board Bill No. 280] effective on March 23, 2011 and including the accounts for the North Broadway Carrie Redevelopment Project into which TIF Revenues are from time to time deposited in accordance with the TIF Act and this Ordinance, including a PILOTS Account and an EATS Account.

"Taxable TIF Notes" means any TIF Note, the interest on which (in the opinion of Bond Counsel), is not exempt from federal income taxation.

"Tax-Exempt TIF Notes" means any TIF Note, the interest on which (in the opinion of Bond Counsel), is exempt from federal income taxation.

"TIF Notes" means one or more series of not to exceed $3,500,000 plus Issuance Costs Tax Increment Revenue Notes (North Broadway Carrie Redevelopment Project), Series 20__-A/B issued by the City pursuant to and subject to the Redevelopment Agreement and this Ordinance in substantially the form set forth in **Exhibit B**, attached hereto and incorporated herein by reference.

"TIF Revenues" means: (1) payments in lieu of taxes (as that term is defined in Section 99.805(10) of the TIF Act) attributable to the increase in the current equalized assessed valuation of each taxable lot, block, tract, or parcel of real property located within the Redevelopment Area over and above the initial equalized assessed value (as that term is used and described in Sections 99.845.1 and 99.855.1 of the TIF Act) of each such unit of property, as paid to the City Treasurer by the City Collector of Revenue during the term of the Redevelopment Plan and the Redevelopment Project, and (2) subject to annual appropriation by the Board of Aldermen, fifty percent (50%) of the total additional revenues from taxes which are imposed by the City or other taxing districts (as that term is defined in Section 99.805(16) of the TIF Act) and which are generated by economic activities within the Redevelopment Area over the amount of such taxes generated by economic activities within the Redevelopment Area in the calendar year ending December 31, 2010 (subject to annual appropriation by the City as provided in the TIF Act), as defined and described in Sections 99.805(4) and 99.845 of the TIF Act, but excluding therefrom personal property taxes, taxes imposed on sales or charges for sleeping rooms paid by transient guests of hotels and motels, taxes levied pursuant to Section 70.500 of the Revised Statutes of Missouri, as amended, taxes levied for the purpose of public transportation pursuant to Section 94.660 of the Revised Statutes of Missouri, as amended, and licenses, fees or special assessments other than payments in lieu of taxes and penalties and interest thereon,

all as provided in Section 99.845 of the TIF Act. Notwithstanding the foregoing, TIF Revenues shall not include the operating levy for school purposes imposed by or any sales tax imposed by the Transitional School District of the City of St. Louis.

Section 1.2 Rules of Construction. For all purposes of this Ordinance, except as otherwise expressly provided or unless the context otherwise requires:

Words of masculine gender shall be deemed and construed to include correlative words of the feminine and neuter genders.

Words importing the singular number shall include the plural and vice versa and words importing person shall include firms, associations and limited liability companies, including public bodies. The headings and captions herein are not a part of this document.

Terms used in an accounting context and not otherwise defined shall have the meaning ascribed to them by generally accepted accounting principles.

Whenever an item or items are listed after the word "including," such listing is not intended to be an exhaustive listing that excludes items not listed.

ARTICLE II
AUTHORIZATION OF TIF NOTES

Section 2.1 Authorization of TIF Notes. There are hereby authorized and directed to be issued by the City to the Original Purchaser one or more series of the TIF Notes in an aggregate principal amount not to exceed $3,500,000 plus Issuance Costs. The TIF Notes shall be in substantially the form of **Exhibit B**, attached hereto and incorporated herein by reference.

Section 2.2 Description of TIF Notes.

(a) Title of TIF Notes. There may be issued one series of one or more Series A TIF Notes in an aggregate principal amount not to exceed $3,500,000 plus Issuance Costs authorized hereunder and one series of one or more Series B TIF Notes in an aggregate principal amount not to exceed $3,500,000 plus Issuance Costs less the aggregate principal amount of Series A TIF Notes. The Series A TIF Notes shall be designated "[Taxable]/[Tax-Exempt] Tax Increment Revenue Notes (North Broadway Carrie Redevelopment Project), Series 20__-A". The Series B TIF Notes shall be designated ""[Taxable]/[Tax-Exempt] Tax Increment Revenue Notes (North Broadway Carrie Redevelopment Project), Series 20__-B". The TIF Notes may have such further appropriate particular designation added to or incorporated in such title for the TIF Notes of any particular series as the City may determine.

(b) Form of TIF Notes. The TIF Notes shall be substantially in the form set forth in **Exhibit B**, attached hereto and incorporated herein by reference, with such appropriate variations, omissions and insertions as are permitted or required by this Ordinance, and may have endorsed thereon such legends or text as may be necessary or appropriate to conform to any applicable rules and regulations of any governmental authority or any usage or requirement of law with respect thereto.

(c) Terms of TIF Notes. The TIF Notes shall mature (subject to redemption and payment prior to maturity as provided in Article III hereof), on the date that is twenty-three (23) years after the effective date of the Approving Ordinance, which is March 23, 2034. Each TIF Note shall bear interest at a fixed rate per annum determined on the date that is not less than ten (10) and not more than sixty (60) business days prior to the scheduled closing date for issuance of the TIF Notes (the "Pricing Date") based on the municipal yield curve for general obligation bonds (the "MMD") compiled by Municipal Market Data Line ® (or its successors) and published by Thomson Financial, an operating unit of The Thomson Corporation (or its successors) using the MMD yield published as of the Issuance Date for general obligation bonds rated "AAA" that mature in the same year as the TIF Notes, (i) plus four percent (4%) if the interest on such TIF Note, in the opinion of Bond Counsel, is not exempt from Federal income taxation (the "Taxable Rate"), or (ii) plus two percent (2%) if the interest on such TIF Note, in the opinion of Bond Counsel, is exempt from Federal income taxation (the "Tax Exempt Rate"); provided, in no event shall the interest rate on the TIF Notes exceed ten percent (10%) per annum. All TIF Notes shall have a stated maturity of the Maturity Date. Interest shall be computed on the basis of a 360-day year of twelve 30-day months. The TIF Notes shall bear interest from their registration date or from the most recent Payment Date to which interest has been paid or duly provided for.

(d) Denominations. The TIF Notes shall be issuable as fully registered TIF Notes in Authorized Denominations.

(e) Numbering. Unless the City directs otherwise, each series of TIF Notes shall be numbered from R-1 upward.

(f) Dating. The TIF Notes shall be dated as provided in Section 2.7, as evidenced by the Finance Officer's signature on Schedule A to each TIF Note.

(g) Evidence of Principal Payments. The payment of principal of the TIF Notes on each Payment Date shall be noted on the TIF Notes on Schedule A thereto. The original Schedule A to the TIF Note shall be held by the Finance Officer in trust, unless otherwise directed in writing by the Owners thereof. If such Schedule A is held by the Finance Officer, the Finance Officer shall, on each Payment Date, send a revised copy of Schedule A via facsimile to the Owner. Absent manifest error, the amounts shown on Schedule A held by the Finance Officer shall be conclusive evidence of the principal amount paid on the TIF Notes.

(h) Sale of TIF Notes. When TIF Notes have been executed and authenticated as required by this Ordinance, the Finance Officer shall hold the TIF Notes in trust or, if directed in writing by the Owners thereof, deliver the TIF Notes to or upon the order of the Owners thereof, as provided in paragraph (g) above, but only upon payment to the City of a purchase price equal to one hundred percent (100%) of the face amount of the TIF Notes, which payment shall be deemed to have occurred under the circumstances described in **Section 4.5** of this Ordinance.

Section 2.3 Finance Officer to Serve as Paying Agent and Registrar. The Finance Officer or the authorized representative thereof is hereby designated as the paying agent for the payment of principal of and interest on the TIF Notes and the bond registrar with respect to the registration, transfer and exchange of the TIF Notes and for allocating and holding funds as provided herein.

Section 2.4 Security for TIF Notes. The Series A TIF Notes shall be equally and ratably secured by Available Revenues. The Series B TIF Notes shall be equally and ratably secured by the Available Revenues on a subordinate basis to the Series A Notes. The TIF Notes shall be special, limited obligations of the City payable solely from and secured as to the payment of principal and interest by a pledge of the Available Revenues. The taxing power of the City is not pledged to the payment of the TIF Notes either as to principal or interest. The TIF Notes shall not be or constitute a general obligation of the City, nor shall they constitute an indebtedness of the City within the meaning of any constitutional, statutory or charter provision, limitation or restriction. TIF Notes may be issued in two series, with one series subordinate to TIF Notes of the other series issued hereunder (the "Subordinate Notes"), such that no payment of principal or interest on any such Subordinate Notes may be made while any TIF Notes are outstanding. THE OBLIGATIONS OF THE CITY WITH RESPECT TO THE TIF NOTES SHALL TERMINATE ON THE FIRST TO OCCUR OF THE FULL PAYMENT AND DISCHARGE OF THE TIF NOTES OR THE MATURITY DATE (WHETHER OR NOT THE PRINCIPAL AMOUNT OR INTEREST HAS BEEN PAID IN FULL).

Section 2.5 Method and Place of Payment of TIF Notes. The principal of and interest on the TIF Notes shall be payable in any coin or currency which, on the respective dates of payment thereof, is legal tender for the payment of debts due the United States of America. Payment shall be made by the Finance Officer as provided in this Note Ordinance and as set forth in **Exhibit B**. Principal and interest shall be payable by check or draft at the office of the Finance Officer or by wire transfer to the person in whose name such TIF Note is registered on the Register on each Payment Date.

Section 2.6 Registration, Transfer and Assignment. So long as the TIF Notes remain outstanding, the City shall cause to be kept at the office of the Finance Officer books for the registration, transfer and exchange of the TIF Notes as herein provided. The TIF Notes when issued shall be registered in the name of the Original Purchaser thereof on the Register.

The TIF Notes and beneficial interest therein may only be purchased by an Original Purchaser and transferred or assigned to the Developer, a Related Entity, a Qualified Institutional Buyer or Project Lender upon the execution by each proposed purchaser, transferee or assignee of a letter in substantially the form of **Exhibit C**, attached hereto and incorporated herein by reference, stating that such Original Purchaser, transferee or assignee (i) is an Approved Investor and (ii) has sufficient knowledge and experience in business and financial matters in general, and investments such as the TIF Notes in particular, to enable the Original Purchaser, transferee or assignee to evaluate the risks involved in an investment in the TIF Notes. The TIF Notes may be transferred and exchanged only upon the records of the City. Upon surrender of a TIF Note to the Finance Officer, the Finance Officer shall transfer or exchange the TIF Notes for a new TIF Note or TIF Notes, which shall be (i) in the form of fully registered Notes without coupons in minimum denominations of One Thousand Dollars ($1,000), except with respect to the TIF Notes issued upon acceptance by the City of the final Certificate of Reimbursable Redevelopment Project Costs, which TIF Notes may be issued in any denomination, subject to the limitation on the aggregate principal amount, and (ii) of the same Maturity Date and in the same aggregate principal amount outstanding as the TIF Note which was presented for transfer or exchange. The TIF Notes presented for transfer or exchange shall be accompanied by a written instrument or instruments of transfer or authorization for exchange, in a form and with guarantee

of signature satisfactory to the Finance Officer, duly executed by the Owner thereof or by the Owner's duly authorized agent. Upon any transfer, exchange or assignment as provided in this Section, the transferor shall reimburse the City for all of the reasonable out-of-pocket costs incurred by the City in connection with the administration of such transfer, exchange or assignment.

Section 2.7 Execution, Authentication and Delivery of the TIF Notes. Each of the TIF Notes, including any TIF Notes issued in exchange or as substitution for the TIF Notes initially delivered, shall be signed by the manual or facsimile signature of the Mayor and the Finance Officer of the City, attested by the manual or facsimile signature of the City Register, and shall have the official seal of the City affixed thereto or imprinted thereon. If any officer whose signature appears on any TIF Note ceases to be such officer before the delivery of such TIF Note, such signature shall nevertheless be valid and sufficient for all purposes, the same as if such person had remained in office until delivery. Any TIF Note may be signed by such persons who at the actual time of the execution of such TIF Note are the proper officers to sign such TIF Note although at the date of such TIF Note such persons may not have been such officers.

The Mayor, Finance Officer and City Register are hereby authorized and directed to prepare and execute the TIF Notes as hereinbefore specified, and when duly executed, to deliver the TIF Notes to the Finance Officer for authentication.

The TIF Notes shall have endorsed thereon a certificate of authentication substantially in the form set forth in **Schedule A** of **Exhibit B** hereto, which shall be manually executed by an authorized signatory of the Finance Officer, but it shall not be necessary that the same signatory sign the certificate of authentication on all of the TIF Notes that may be issued hereunder at any one time. No TIF Note shall be entitled to any security or benefit under this Ordinance or be valid or obligatory for any purpose until the certificate of authentication has been duly executed by the Finance Officer. Such executed certificate of authentication upon any TIF Note shall be conclusive evidence that such TIF Note has been duly authenticated and delivered under this Ordinance.

The TIF Notes shall be initially executed and authenticated by the City upon the last to occur of the following: (i) acceptance or deemed acceptance of the Certificate of Substantial Completion; (ii) approval of a Certificate of Reimbursable Redevelopment Project Costs; (iii) receipt of an opinion of Bond Counsel regarding the taxable nature of the TIF Notes; (iv) the full payment of all advances required to be paid under Section 2.2 of the Redevelopment Agreement; and (v) receipt of such other documentation as the City shall reasonably require of Developer and any Original Purchaser, in order for the City to obtain an opinion of Bond Counsel as required by this Section 5.1 of the Redevelopment Agreement.

Upon the Developer's satisfaction of the foregoing conditions and upon approval of each Certificate of Reimbursable Redevelopment Project Costs, the Finance Officer shall either: (i) at the request of the City upon instructions of the Developer, endorse an outstanding TIF Note on Schedule A thereto to evidence an increase in the aggregate principal amount equal to such Reimbursable Redevelopment Project Costs, or (ii) at the request of the City upon instructions of the Developer issue a new TIF Note in a principal amount equal to such Reimbursable Redevelopment Project Costs, or any combination thereof. Each date of endorsement of each such TIF Note shall be the date of acceptance by the City of each Certificate of Reimbursable Redevelopment Project Costs except that the initial endorsement of each TIF Note shall be dated the Issuance Date of such TIF Note. Thereupon, pursuant to Section 2.2(h), the TIF Notes shall either be held or delivered to or upon the order of the party submitting the Certificate of Reimbursable Redevelopment Project Costs relating to such Notes. Upon acceptance by the City of such a Certificate of Reimbursable Redevelopment Project Costs in accordance with the Redevelopment Agreement and upon execution and authentication of the TIF Notes as required by this Ordinance, the Developer shall be deemed to have advanced funds to the City in an amount equal to the purchase price of the TIF Notes, which shall be one hundred percent (100%) of the face amount of the TIF Notes, and, upon the issuance of an endorsement of the TIF Notes as provided in the preceding paragraph, the City shall be deemed to have reimbursed the Developer in full for such Reimbursable Redevelopment Project Costs.

Section 2.8 Mutilated, Lost and Stolen TIF Notes. If any mutilated TIF Note is surrendered to the Finance Officer or the Finance Officer receives evidence to his/her satisfaction of the destruction, loss or theft of any TIF Note and there is delivered to the Finance Officer such security or indemnity as may be required by it to save the City and the Finance Officer harmless, then, in the absence of notice to the Finance Officer that such TIF Note has been acquired by a bona fide purchaser, the City shall execute and the Finance Officer shall register and deliver, in exchange for or in lieu of any such mutilated, destroyed, lost or stolen TIF Note, a new TIF Note with the same Maturity Date and of like tenor and principal amount. Upon the issuance of any new TIF Note under this Section, the City and the Finance Officer may require the payment by the Owner of a sum sufficient to cover any tax or other governmental charge that may be imposed in relation thereto and any other expenses connected therewith. If any such mutilated, destroyed, lost or stolen TIF Note has become or is about to become due and payable, the Finance Officer may, in its discretion, pay such TIF Note instead of issuing a new TIF Note.

Section 2.9 Cancellation, Discharge and Abatement of TIF Notes. All TIF Notes that have been paid or redeemed or that otherwise have been surrendered to the Finance Officer, either at or before the Maturity Date, shall be canceled and destroyed by the Finance Officer in accordance with existing security regulations upon the payment or redemption of such TIF Note

and the surrender thereof to the Finance Officer. The Finance Officer shall execute a certificate in duplicate describing the TIF Notes so cancelled and destroyed, and shall file an executed counterpart of such certificate with the City.

NOTWITHSTANDING ANY PROVISION HEREIN TO THE CONTRARY, THE TIF NOTES ARE SUBJECT TO CANCELLATION AND DISCHARGE BY THE CITY IN WHOLE OR IN PART WITHOUT PENALTY UNDER THE CONDITIONS SET FORTH IN THE REDEVELOPMENT AGREEMENT.

ARTICLE III
REDEMPTION AND PAYMENT OF PRINCIPAL AND INTEREST

Section 3.1 Optional Redemption. The TIF Notes are subject to optional redemption by the City in whole at any time or in part on any Payment Date at a redemption price of 100% of the principal amount of the TIF Note to be redeemed, plus accrued interest thereon to the date fixed for redemption. The TIF Notes shall be called by the City for optional redemption pursuant to this Section without the necessity of any action by the City other than as provided in **Section 4.3** of this Ordinance. If only a partial redemption is to occur, then each TIF Note from within a Series shall be redeemed in the order of maturity designated by the City, and within any maturity the TIF Notes shall be redeemed in Authorized Denominations by the City in such manner as it may determine. In the event of an optional redemption of the Notes, unless waived by any Registered Owner of Notes to be redeemed, official notice of any redemption shall be given by the Finance Officer on behalf of the City by mailing a copy of an official redemption notice by first class mail, postage prepaid, at least thirty (30) days (five days if all of the Notes are owned by the Developer) and not more than sixty (60) days prior to the date fixed for redemption, to each Registered Owner of the Notes to be redeemed at the address shown on the Note Register.

All official notices of optional redemption shall be dated and shall contain the following information: (a) the redemption date; (b) the redemption price; (c) if less than all outstanding Notes are to be redeemed, the identification number and maturity date(s) (and, in the case of partial redemption of any Notes, the respective principal amounts) of the Notes to be redeemed; (d) a statement that on the redemption date the redemption price will become due and payable upon each Note or portion thereof called for redemption and that interest thereon shall cease to accrue from and after the redemption date; and (e) the place where such Notes are to be surrendered for payment of the redemption price, which shall be the office of the Finance Officer. The failure of any Registered Owner to receive notice given as heretofore provided or an immaterial defect therein shall not invalidate any redemption.

Section 3.2 Special Mandatory Redemption. All TIF Notes are subject to special mandatory redemption by the City on each Payment Date, at a redemption price equal to 100% of the principal amount being redeemed, together with accrued interest thereon to the date fixed for redemption, which amount of principal being redeemed shall be an amount equal to Available Revenues then on deposit in the applicable account of the Special Allocation Fund and which will not be required for the payment of interest on such Payment Date.

In the event of a special mandatory redemption of any Notes with a Registered Owner other than Developer or a Related Entity, unless waived by such Registered Owner of Notes to be redeemed, official notice of any redemption shall be given by the Finance Officer on behalf of the City by mailing a copy of an official redemption notice by first class mail, postage prepaid, at least thirty (30) days and not more than sixty (60) days prior to the date fixed for redemption, to each Registered Owner other than Developer or a Related Entity of the Notes to be redeemed at the address shown on the Note Register.

Section 3.3 Selection of Notes to be Redeemed. TIF Notes shall be redeemed only in Authorized Denominations. When less than all of the outstanding TIF Notes are to be redeemed and paid prior to maturity, such TIF Notes or portions of TIF Notes from within the same Series to be redeemed shall be selected in Authorized Denominations by the Finance Officer in such equitable manner as it may determine. In the case of a partial redemption of TIF Notes from within the same Series when TIF Notes of denominations greater than the minimum Authorized Denomination are then outstanding, then for all purposes in connection with such redemption each Authorized Denomination unit of face value shall be treated as though it was a separate TIF Note of the denomination of the minimum Authorized Denomination.

Section 3.4 Notice and Effect of Call for Redemption. In the event of any optional or special mandatory redemption of the Notes, unless waived by any Registered Owner of Notes to be redeemed, official notice of any redemption shall be given by the Finance Officer on behalf of the City by mailing a copy of an official redemption notice by first class mail to each Registered Owner of the Notes to be redeemed at the address shown on the Note Register.

All official notices of redemption shall be dated and shall contain the following information:

(a) the redemption date;

(b) the redemption price;

(c) if less than all outstanding Notes are to be redeemed, the identification (and, in the case of partial redemption of any Notes, the respective principal amounts) of the Notes to be redeemed;

(d) a statement that on the redemption date the redemption price will become due and payable upon each Note or portion thereof called for redemption and that interest thereon shall cease to accrue from and after the redemption date; and

(e) the place where such Notes are to be surrendered for payment of the redemption price, which shall be the office of the Finance Officer.

The failure of any Registered Owner to receive notice given as heretofore provided or an immaterial defect therein shall not invalidate any redemption. All Notes that have been redeemed shall be cancelled and destroyed by the Finance Officer as provided herein and shall not be reissued.

ARTICLE IV
FUNDS AND REVENUES

Section 4.1 Creation of Funds and Accounts. There are hereby created or ratified and ordered to be established in the treasury of the City the Special Allocation Fund into which all TIF Revenues shall be deposited, and within it the following separate funds and accounts:

(a) PILOTS Account;

(b) an EATS Account;

(c) a Revenue Fund and, within it, (i) a PILOTS Account; and (ii) an EATS Account, into which all Available Revenues shall be deposited;

(d) a Debt Service Fund, and, within it, (i) a Series A Account; and (ii) a Series B Account; and

(e) a Debt Service Reserve Fund, if established on the Issuance Date; and

(f) a Project Fund.

Section 4.2 Administration of Funds and Accounts. The Special Allocation Fund and the funds and accounts established therein shall be maintained in the treasury of the City and administered by the City solely for the purposes and in the manner as provided in the Act, this Ordinance, the Approving Ordinance, and the Authorizing Ordinance so long as any TIF Notes remain outstanding hereunder.

Section 4.3 Revenue Fund.

(a) On or before the date that is five (5) days prior to each Payment Date while the TIF Notes remain outstanding, the City shall transfer and deposit:

(i) Those Available Revenues attributable to PILOTS into the PILOTS Account of the Revenue Fund; and

(ii) Those Available Revenues attributable to EATS into the EATS Account of the Revenue Fund.

(b) Available Revenues in the Revenue Fund shall be applied, first from the EATS Account and second from the PILOTS Account for the purposes and in the amounts as follows:

First, to payment of arbitrage rebate, if any, owed with respect to the TIF Notes under Section 148 of the Internal Revenue Code of 1986, as amended, including any costs of calculating arbitrage rebate;

Second, to the Finance Officer of the City and the St. Louis Development Corporation (which monies shall be paid one

half to the Finance Officer and one half to the St. Louis Development Corporation), 0.2% of the Notes outstanding on each Payment Date, plus any accumulated deficiency from previous years, plus an amount sufficient to pay all or any portion of the fees and expenses incurred by the City pursuant to Section 7.15 of the Agreement that have not otherwise been reimbursed to the City through the issuance of TIF Notes;

Third, to Series A Account of the Debt Service Fund, an amount sufficient to pay all or any portion of the past due interest owing as a result of prior deficiencies of moneys to pay interest due on any Series A TIF Notes on each Payment Date;

Fourth, to the Series A Account of the Debt Service Fund, an amount sufficient to pay all or any portion of the accrued interest becoming due and payable on any Series A TIF Notes on each Payment Date;

Fifth, to the Series A Account of the Debt Service Fund, an amount sufficient to pay the interest on the Series A TIF Notes on the next succeeding Payment Date;

Sixth, for transfer to the Debt Service Reserve Fund, if established, such amount as may be required to restore any deficiency in the Debt Service Reserve Fund if the amount on deposit in the Debt Service Reserve Fund is less than the Debt Service Reserve Requirement;

Seventh, to the Series A Account of the Debt Service Fund, an amount sufficient to pay the principal of any Series A TIF Notes that are subject to redemption pursuant to the Note Ordinance on each Payment Date;

Eighth, if no Series A Notes are outstanding, to the Series B Account of the Debt Service Fund, an amount sufficient to pay all or any portion of the past due interest owing as a result of prior deficiencies of moneys to pay interest due on the Series B Note on each Payment Date;

Ninth, if no Series A Notes are outstanding, to the Series B Account of the Debt Service Fund, an amount sufficient to pay all or any portion of the accrued interest becoming due and payable on any Series B Note on each Payment Date;

Tenth, if no Series A Notes are outstanding, to the Series B Account of the Debt Service Fund, an amount sufficient to pay the interest on the Series B Notes on the next succeeding Payment Date;

Eleventh, if no Series A Notes are outstanding, to the Series B Account of the Debt Service Fund, an amount sufficient to pay the principal of any Series B Note that is subject to redemption pursuant to this Note Ordinance on each Payment Date; and

Twelfth, all other remaining money in the PILOTS Account and the EATS Account of the Special Allocation Fund shall annually be declared as surplus and distributed in the manner provided in the TIF Act, as applicable.

If monies available in the Special Allocation Fund are insufficient to reimburse the City as provided above on any Payment Date, then the unpaid portion shall be carried forward to the next Payment Date, with interest thereon at the same rate as the Series A Notes.

(c) Upon the payment in full of the principal of and interest on all TIF Notes (or provision has been made for the payment thereof as specified in the Note Ordinance), payment in full of the fees and expenses of the Finance Officer and the St. Louis Development Corporation, and payment in full of any other amounts required to be paid under this Ordinance, all amounts remaining on deposit in the Revenue Fund shall be declared as surplus and distributed in the manner provided in the Act.

Section 4.4 Debt Service Fund.

(a) All amounts paid and credited to the Debt Service Fund shall be expended solely for (i) the payment of the principal of and interest on the TIF Notes as the same mature and become due or upon the redemption thereof, said TIF Notes all being subject to special mandatory redemption thereof, or (ii) to purchase Notes for cancellation prior to maturity.

(b) The City hereby authorizes and directs the Finance Officer to withdraw sufficient moneys from the Debt Service Fund to pay the principal of and interest on the TIF Notes as the same become due and payable, and to make said moneys so withdrawn available for the purpose of paying said principal of and interest on the TIF Notes.

(c) After payment in full of the principal of and interest on the TIF Notes (or provision has been made for

the payment thereof as specified in this Ordinance), payment of the fees and expenses of the Finance Officer, and payment of any other amounts required to be paid under this Ordinance, all amounts remaining in the Debt Service Fund shall be declared as surplus and distributed in the manner provided in the Act.

Section 4.5 **Project Fund.** Upon acceptance by the City of a Certificate of Reimbursable Redevelopment Project Costs and the issuance or endorsement of a TIF Note pursuant to **Section 2.7** of this Ordinance, the Developer shall be deemed to have advanced funds necessary to purchase such TIF Note and the City shall be deemed to have deposited such funds in the Project Fund and shall be deemed to have reimbursed the Developer or paid for in full for such costs from the amounts deemed to be on deposit in the Project Fund.

Section 4.6 **Debt Service Reserve Fund.** Except as herein otherwise provided, funds on deposit in the Debt Service Reserve Fund shall be used and applied by the Finance Officer solely to prevent a default in the event moneys on deposit in the Debt Service Fund shall be insufficient to pay the principal of and interest on the Series A Notes as the same become due. The Finance Officer may disburse and expend moneys from the Debt Service Reserve Fund whether or not the amount therein equals the Debt Service Reserve Fund Requirement. Moneys on deposit in the Debt Service Reserve Fund may be used to pay Series A Notes called for redemption or to purchase Series A Notes in the open market, prior to the Maturity Date, provided all Notes at the time outstanding are called for redemption or purchased and sufficient funds are available therefore. Moneys on deposit in the Debt Service Reserve Fund shall be used to pay and retire the Series A Notes last becoming due, unless such Notes and all interest thereon are otherwise paid.

So long as the sum on deposit in the Debt Service Reserve Fund shall aggregate an amount equal to the Debt Service Reserve Fund Requirement, investment earnings on funds on deposit in the Debt Service Reserve Fund shall be deposited into the Series A Account of the Debt Service Fund; provided, however, that if no Series A Notes are then outstanding, such investment earnings shall be deposited into the Series B Account of the Debt Service Fund. If the sum on deposit in the Debt Service Reserve Fund shall be less than the Debt Service Reserve Fund Requirement, investment earnings on funds in the Debt Service Reserve Fund shall remain therein and be applied to reducing such deficiency.

So long as the sum on deposit in the Debt Service Reserve Fund shall aggregate an amount equal to the Debt Service Reserve Fund Requirement on each Payment Date, no further deposits to said Debt Service Reserve Fund shall be required. Investments and moneys in the Debt Service Reserve Fund shall be valued at the market value thereof, exclusive of accrued interest, by the Finance Officer on and the amount on deposit therein determined accordingly.

After payment in full of the principal of, premium, if any, and interest on the Notes (or provision has been made for the payment thereof as specified in the Ordinance), the fees, charges and expenses of the Finance Officer and any Paying Agent and any other amounts required to be paid under the Ordinance or any other instrument entered into with respect to the Notes, all amounts remaining in the Debt Service Reserve Fund shall be paid to the City.

Section 4.7 **Nonpresentment of Notes.** If any TIF Note is not presented for payment when the principal thereof becomes due at stated maturity or prior redemption date, if funds sufficient to pay such TIF Note have been made available to the Finance Officer, all liability of the City to the Registered Owner thereof for the payment of such TIF Note shall forthwith cease, determine and be completely discharged, and thereupon it shall be the duty of the Finance Officer to hold such funds, without liability for interest thereon, for the benefit of the Registered Owner of such TIF Note, who shall thereafter be restricted exclusively to such funds for any claim of whatever nature on his part under this Ordinance or on, or with respect to, said TIF Note. If any TIF Note is not presented for payment within five (5) years following the date when such TIF Note becomes due at maturity, the Finance Officer shall repay to the City the funds theretofore held by it for payment of such TIF Note, and such TIF Note shall, subject to the defense of any applicable statute of limitation, thereafter be an unsecured obligation of the City, and the Registered Owner thereof shall be entitled to look only to the City for payment, and then only to the extent of the amount so repaid to it by the Finance Officer, and the City shall not be liable for any interest thereon and shall not be regarded as a Finance Officer of such money.

ARTICLE V
REMEDIES

Section 5.1 **Remedies.** The provisions of this Ordinance, including the covenants and agreements herein contained, shall constitute a contract between the City and the Owner. The Owner shall have the right:

(a) by mandamus or other suit, action or proceedings at law or in equity to enforce the rights of the Owner against the City and its officers, agents and employees, and to require and compel duties and obligations required by the provisions of this Ordinance or by the constitution and laws of the State of Missouri;

(b) by suit, action or other proceedings in equity or at law to require the City, its officers, agents and employees to account as if they were the trustees of an express trust; and

(c) by suit, action or other proceedings in equity or at law to enjoin any acts or things which may be unlawful or in violation of the rights of the Owner.

Section 5.2 Limitation on Rights of Owner. The Owner secured hereby shall not have any right in any manner whatever by its action to affect, disturb or prejudice the security granted and provided for herein, or to enforce any right hereunder, except in the manner herein provided.

Section 5.3 Remedies Cumulative. No remedy conferred herein upon the Owner is intended to be exclusive of any other remedy, but each such remedy shall be cumulative and in addition to every other remedy and may be exercised without exhausting and without regard to any other remedy conferred herein. No waiver of any default or breach of duty or contract by the Owner shall extend to or affect any subsequent default or breach of duty or contract or shall impair any rights or remedies thereon. No delay or omission of the Owner to exercise any right or power accruing upon any default shall impair any such right or power or shall be construed to be a waiver of any such default or acquiescence therein. Every substantive right and every remedy conferred upon the Owner by this Ordinance may be enforced and exercised from time to time and as often as may be deemed expedient. If any suit, action or proceedings taken by the Owner on account of any default or to enforce any right or exercise any remedy has been discontinued or abandoned for any reason, or has been determined adversely to the Owner, then, and in every such case, the City and the Owner shall be restored to their former positions and rights hereunder, respectively, and all rights, remedies, powers and duties of the Owner shall continue as if no such suit, action or other proceedings had been brought or taken.

ARTICLE VI
DEPOSIT AND INVESTMENT OF MONEYS

Section 6.1 Deposits of Moneys. All moneys deposited with or paid to the Finance Officer for the account of the various funds established under this Ordinance shall be held by the Finance Officer in trust and shall be applied only in accordance with this Ordinance. The Finance Officer shall not be under any liability for interest on any moneys received hereunder except as otherwise provided herein.

Section 6.2 Investment of Moneys. Moneys held in any fund or account referred to in this Ordinance shall be invested by the City as set forth in Section 95.530 Revised Statutes of Missouri of Missouri, as amended. All earnings on any investments held in any fund shall accrue to and become a part of such fund or account, except the Debt Service Reserve Fund as provided in Section 4.6 herein.

ARTICLE VII
MISCELLANEOUS PROVISIONS

Section 7.1 Covenant to Request Appropriations. The City agrees that it shall comply with its Charter, Article XVI, Section 3 for each fiscal year that the TIF Notes are outstanding and the City official(s) shall request an appropriation of all moneys on deposit in the Special Allocation Fund for transfer to the Finance Officer for deposit at the times and in the manner provided in **Section 4.3** of this Ordinance.

Section 7.2 Tax Matters. Neither the City nor the Developer shall use or permit the use of any proceeds of the Tax Exempt TIF Note to acquire any securities or obligations, and shall not take or permit to be taken any other action or actions, which would cause the Tax Exempt TIF Note to be an "arbitrage bond" within the meaning of Section 148(a) of the Code, or "federally guaranteed" within the meaning of Section 149(b) of the Code. The City (to the extent within its power or discretion) and the Developer shall not use or permit the use of any proceeds of the Tax Exempt TIF Note, and shall not take or permit to be taken any other action or actions, which would result in the Tax Exempt TIF Note being treated as other than an obligation described in Section 103(a) of the Code. The City (to the extent within its power or discretion) and the Developer shall not use any portion of the proceeds of the Tax Exempt TIF Note, including any investment income earned on such proceeds, in any manner that would cause the Tax Exempt TIF Note to be a "private activity bond" within the meaning of Section 141(a) of the Code. The officers of the City, including the Mayor, the Finance Officer and the City Register, shall be, and they hereby are, authorized and directed to execute all documents and take such actions as they may deem necessary or advisable in order to carry out and perform the purposes of this Section.

Section 7.3 Payments Due on Saturdays, Sundays and Holidays. In any case where the Payment Date is a Saturday, a Sunday or a legal holiday or other day that is not a business day, then payment of principal or interest need not be made on such date but may be made on the next succeeding business day with the same force and effect as if made on the Payment Date, and no interest shall accrue for the period after such date.

Section 7.4 **Notices, Consents and Other Instruments.** Any notice, consent, request, direction, approval, objection or other instrument required by this Ordinance to be signed and executed by the Owner of the TIF Notes may be in any number of concurrent writings of similar tenor and may be signed or executed by such Owner in person or by agent appointed in writing. Proof of the execution of any such instrument or of the writing appointing any such agent and of the ownership of the TIF Note, if made in the following manner, shall be sufficient for any of the purposes of the Ordinance, and shall be conclusive in favor of the City with regard to any action taken, suffered or omitted under any such instrument, namely:

(a) The fact and date of the execution by any person of any such instrument may be proved by a certificate of any officer in any jurisdiction who by law has power to take acknowledgments within such jurisdiction that the person signing such instrument acknowledged before such officer the execution thereof, or by affidavit of any witness to such execution.

(b) The fact of ownership of the TIF Note, the amount or amounts and other identification of the TIF Note, and the date of holding the same shall be proved by the registration books of the City.

Section 7.5 **Execution of Documents; Further Authority.** The City is hereby authorized to enter into and the Mayor and the Finance Officer of the City are hereby authorized and directed to execute and deliver, for and on behalf of and as the act and deed of the City, the TIF Notes and such other documents, certificates and instruments as may be necessary or desirable to carry out and comply with the intent of this Ordinance. The officers of the City, including without limitation the Mayor, the Finance Officer and the Register, are hereby authorized and directed to execute, and the City Register is hereby authorized and directed where appropriate to attest, all certificates, documents or other instruments, and take such actions as they may deem necessary or advisable in order to carry out and perform the purposes of this Ordinance and to make ministerial alterations, changes or additions in the foregoing agreements, statements, instrument and other documents herein approved, authorized and confirmed which they determine to be in the City's best interest, and the execution or taking of such action shall be conclusive evidence of such determination.

Section 7.6 **Severability.** If any section or other part of this Ordinance, whether large or small, is for any reason held invalid, the invalidity thereof shall not affect the validity of the other provisions of this Ordinance.

Section 7.7 **Governing Law.** This Ordinance shall be governed exclusively by and constructed in accordance with the applicable internal laws of the State of Missouri.

Section 7.8 **Private Sale.** The Board of Aldermen of the City hereby declares that it is in the City's best interest to sell the TIF Notes at private sale because a public sale of the TIF Notes would cause additional expense to the City and because the condition of the current financial markets makes such a public sale not feasible or the best course of action for the City.

Section 7.9 **Termination.** After adoption of this Ordinance by the Board of Aldermen, this Ordinance shall become effective on the 30th day after its approval by the Mayor or adoption over his veto; provided that if, within ninety (90) days after the effective date of the Authorizing Ordinance, the Developer has not (i) executed the Redevelopment Agreement pertaining to the Redevelopment Project and (ii) paid all fees due to the City in accordance with the terms of the Redevelopment Agreement, the provisions of this Ordinance shall be deemed null and void and of no effect and all rights conferred by this Ordinance on Developer, shall terminate, provided further, however, that prior to any such termination the Developer may seek an extension of time in which to execute the Redevelopment Agreement, which extension may be granted in the sole discretion of the Board of Estimate and Apportionment of the City of St. Louis.

EXHIBIT A
Legal Description of North Broadway Carrie Redevelopment Area

A tract of land being all of City Blocks 3458.3459, 3461, 3462 and 3463 and parts of Pope Avenue, 60 feet wide, Prescott Avenue, 80 feet wide and Ouida Avenue, 50 feet wide located in the City of St. Louis, Missouri being more particularly described as follows:

Beginning at the northwestern corner of above said City Block 3461, said point also being the intersection of the northeastern right-of-way line of Broadway 80 feet wide with the southern right-of-way line of Carrie Avenue, 60 feet wide; thence along said southern right-of-way line 1215.51 feet, more or less, to the northeastern corner of above City Block 3463, said point also being located on the western right-of-way line of Bluwer Avenue, 80 feet wide; thence along said western right-of-way line 681.00 feet, more or less, to the southeastern corner of above said City Block 3458, said point also being located on the northern right-of-way line of Clarence Avenue, thence along said northern right-of-way line

908.18 feet to the southwestern corner of above said City Block 3459, said point also being located on the eastern right-of-way line of above said Quida Avenue; thence along said eastern right-of-way line and its direct northerly prolongation to the southwestern corner of above said City Block 3462, a distance of 370.64 feet, mor or less, said point being located on the northern right-of-way line of above said Pope Avenue; thence along said northern right-of-way line and its direct westerly prolongation 268.79 feet, more or less, to the northeastern right-way line of above said Broadway; thence along said northeastern right-of-way line 314.61 feet more or less to the Point of Beginning and cantaining 707,455 square feet or 16.04 acres more or less.

Above description subject to an actual boundary survey.

EXHIBIT B
Form of Note

THIS TIF NOTE OR ANY PORTION HEREOF MAY BE TRANSFERRED, ASSIGNED OR NEGOTIATED ONLY TO THE "DEVELOPER," A "RELATED ENTITY" A "QUALIFIED INSTITUTIONAL BUYER" OR "PROJECT LENDER," AS DEFINED IN THE NOTE ORDINANCE, AND IN ACCORDANCE WITH THE PROVISIONS HEREOF.

UNITED STATES OF AMERICA
STATE OF MISSOURI

Registered Registered

No. R-__ **Not to Exceed $3,500,000**
plus Issuance Costs
(See **Schedule A** attached)

CITY OF ST. LOUIS, MISSOURI

[TAXABLE][TAX-EXEMPT] TAX INCREMENT REVENUE NOTE
(North Broadway Carrie Redevelopment PROJECT)
SERIES 20___-A/B

Rate of Interest:	Maturity Date:	Dated Date:	CUSIP Number:
[___%] `	_____	_____,	None

REGISTERED OWNER:

PRINCIPAL AMOUNT: See SCHEDULE A attached hereto.

The CITY OF ST. LOUIS, MISSOURI, a body corporate and a political subdivision duly organized and validly existing under its charter and the Constitution and laws of the State of Missouri (the "City"), for value received, hereby promises to pay to the Registered Owner shown above, or registered assigns, the Principal Amount shown from time to time on Schedule A attached hereto on the Maturity Date shown above unless called for redemption prior to the Maturity Date, and to pay interest thereon from the effective date of registration shown from time to time on Schedule A attached hereto or from the most recent Payment Date to which interest has been paid or duly provided for, at the Rate of Interest shown above computed on the basis of a 360-day year of twelve 30-day months. Interest and principal shall be payable each March 1 and September 1 (each, a "Payment Date"), commencing on the first March 1 or September 1 following the City's acceptance or deemed acceptance of the Certificate of Substantial Completion in accordance with the Redevelopment Agreement between the City and Broadway Carrie TIF, Inc. (the "Developer"), dated as of _____, 2011, as amended (the "Redevelopment Agreement"), until all principal and interest accruing pursuant to this TIF Note is paid in full except as otherwise provided herein. The TIF Notes shall bear interest from their registration date or from the most recent Payment Date to which interest has been paid or duly provided for.

Except as otherwise provided herein, the capitalized terms herein shall have the meanings as provided in Ordinance No. _____ signed by the Mayor on _____, 2011 (the "Note Ordinance") or the Redevelopment Agreement.

THE OBLIGATIONS OF THE CITY WITH RESPECT TO THIS TIF NOTE TERMINATE _____, WHICH IS TWENTY-THREE YEARS FROM THE EFFECTIVE DATE OF THE ORDINANCE APPROVING THE REDEVELOPMENT PROJECT, WHETHER OR NOT THE PRINCIPAL AMOUNT OR INTEREST HEREON HAS BEEN PAID IN FULL. REFERENCE IS MADE TO THE NOTE ORDINANCE FOR A COMPLETE DESCRIPTION OF THE CITY'S OBLIGATIONS HEREUNDER.

Subject to the preceding paragraph, the principal of and interest on this TIF Note shall be paid at maturity or upon earlier redemption as provided in Article III of the Note Ordinance to the person in whose name this TIF Note is registered at the maturity or redemption date hereof, upon presentation and surrender of this TIF Note at the payment office of the Finance Officer of the City or her authorized agent (the "Finance Officer"). The principal of and interest on the TIF Notes shall be payable in any coin or currency of the United States of America which, at the respective dates of payment thereof, is legal tender for the payment of debts due the United States of America. The principal of or interest on this TIF Note shall be payable by check or draft or by wire transfer to the person in whose name this TIF Note is registered at the office of the Finance Officer to the Registered Owner on the Register on each Payment Date. Except as otherwise provided in Section 2.8 of the Note Ordinance with respect to mutilated, destroyed, lost or stolen TIF Notes, no principal on the TIF Notes is payable unless the Registered Owner thereof has surrendered such TIF Notes at the office of the Finance Officer.

This TIF Note is one of an authorized series of fully registered Notes of the City designated "City of St. Louis, Missouri, [Taxable][Tax-Exempt] Tax Increment Revenue Notes (North Broadway Carrie Redevelopment Project), Series 20___-A/B," issued in an aggregate principal amount of not to exceed $3,500,000 plus Issuance Costs (the "TIF Notes" or "Notes"). The TIF Notes are being issued for the purpose of paying a portion of the Redevelopment Project Costs in connection with the Redevelopment Plan, under the authority of and in full compliance with the Constitution and laws of the State of Missouri, including particularly the Real Property Tax Increment Allocation Redevelopment Act, Sections 99.800 to 99.865, of the Revised Statutes of Missouri, as amended (the "Act"), and pursuant to the Note Ordinance.

The TIF Notes and the interest thereon are and shall be special, limited obligations of the City payable solely from and secured as to the payment of principal and interest, by the Available Revenues and other moneys pledged thereto and held by the Finance Officer as provided herein. "Available Revenues" means all monies on deposit from time to time (including investment earnings thereon) in (a) the PILOTS Account; and (b) subject to annual appropriation, the EATS Account that have been appropriated to the repayment of TIF Notes, excluding (i) any amount paid under protest until the protest is withdrawn or resolved against the taxpayer or (ii) any sum received by the City which is the subject of a suit or other claim communicated to the City which suit or claim challenges the collection of such sum.

The monies on deposit in the EATS Account of the Special Allocation Fund are those amounts subject to annual appropriation by the Board of Aldermen, equal to fifty percent (50%) of the total additional revenues from taxes, penalties and interest which are imposed by the City or other taxing districts (as that term is defined in Section 99.805(16) of the Act) and which are generated by economic activities within the Redevelopment Area over the amount of such taxes generated by economic activities within the Redevelopment Area in the calendar year ending December 31, 2010 (subject to annual appropriation by the City as provided in the Act), while tax increment financing remains in effect, but excluding personal property taxes, taxes imposed on sales or charges for sleeping rooms paid by transient guests of hotels and motels, licenses, fees or special assessments other than payments in lieu of taxes and penalties and interest thereon, taxes levied pursuant to Section 70.500 of the Revised Statutes of Missouri, as amended, and taxes levied for the purpose of public transportation pursuant to Section 94.660 of the Revised Statutes of Missouri, as amended, all in accordance with Section 99.845.3 of the Act, as may be amended from time to time. Notwithstanding the foregoing, EATS shall not include the operating levy for school purposes imposed by or any sales tax imposed by the Transitional School District of the City of St. Louis.

The Series A TIF Notes shall be equally and ratably secured by Available Revenues. The Series B TIF Notes shall be equally and ratably secured by the Available Revenues on a subordinate basis to the Series A Notes. The TIF Notes shall be special, limited obligations of the City payable solely from and secured as to the payment of principal and interest by a pledge of the Available Revenues. The taxing power of the City is not pledged to the payment of the TIF Notes either as to principal or interest. The TIF Notes shall not be or constitute a general obligation of the City, nor shall they constitute an indebtedness of the City within the meaning of any constitutional, statutory or charter provision, limitation or restriction. THE OBLIGATIONS OF THE CITY WITH RESPECT TO THE TIF NOTES SHALL TERMINATE ON THE FIRST TO OCCUR OF THE FULL PAYMENT AND DISCHARGE OF THE TIF NOTES OR THE MATURITY DATE (WHETHER OR NOT THE PRINCIPAL AMOUNT OR INTEREST HAS BEEN PAID IN FULL).

Available Revenues shall be applied, first from the EATS Account, and then from the PILOTS Account to payments on this TIF Note as follows:

First, to payment of arbitrage rebate, if any, owed with respect to the TIF Notes under Section 148 of the Internal Revenue Code of 1986, as amended, including any costs of calculating arbitrage rebate;

Second, to the Finance Officer of the City and the St. Louis Development Corporation (which monies shall be paid one half to the Finance Officer and one half to the St. Louis Development Corporation), 0.2% of the Notes outstanding on each Payment Date, plus any accumulated deficiency from previous years, plus an amount sufficient to pay all or any portion of the fees and expenses incurred by the City pursuant to Section 7.15 of the Agreement that have not otherwise been reimbursed to the City through the issuance of TIF Notes;

Third, to Series A Account of the Debt Service Fund, an amount sufficient to pay all or any portion of the past due interest owing as a result of prior deficiencies of moneys to pay interest due on any Series A TIF Notes on each Payment Date;

Fourth, to the Series A Account of the Debt Service Fund, an amount sufficient to pay all or any portion of the accrued interest becoming due and payable on any Series A TIF Notes on each Payment Date;

Fifth, to the Series A Account of the Debt Service Fund, an amount sufficient to pay the interest on the Series A TIF Notes on the next succeeding Payment Date;

Sixth, for transfer to the Debt Service Reserve Fund, if established, such amount as may be required to restore any deficiency in the Debt Service Reserve Fund if the amount on deposit in the Debt Service Reserve Fund is less than the Debt Service Reserve Requirement;

Seventh, to the Series A Account of the Debt Service Fund, an amount sufficient to pay the principal of any Series A TIF Notes that are subject to redemption pursuant to the Note Ordinance on each Payment Date;

Eighth, if no Series A Notes are outstanding, to the Series B Account of the Debt Service Fund, an amount sufficient to pay all or any portion of the past due interest owing as a result of prior deficiencies of moneys to pay interest due on the Series B Note on each Payment Date;

Ninth, if no Series A Notes are outstanding, to the Series B Account of the Debt Service Fund, an amount sufficient to pay all or any portion of the accrued interest becoming due and payable on any Series B Note on each Payment Date;

Tenth, if no Series A Notes are outstanding, to the Series B Account of the Debt Service Fund, an amount sufficient to pay the interest on the Series B Notes on the next succeeding Payment Date;

Eleventh, if no Series A Notes are outstanding, to the Series B Account of the Debt Service Fund, an amount sufficient to pay the principal of any Series B Note that is subject to redemption pursuant to this Note Ordinance on each Payment Date; and

Twelfth, all other remaining money in the PILOTS Account and the EATS Account of the Special Allocation Fund shall annually be declared as surplus and distributed in the manner provided in the TIF Act, as applicable.

Upon the payment in full of the principal of and interest on the TIF Notes (or provision has been made for the payment thereof as specified in the Note Ordinance), payment in full of the fees and expenses of the Finance Officer and the St. Louis Development Corporation, and payment in full of any other amounts required to be paid under the Note Ordinance, all amounts remaining on deposit in the Revenue Fund and the Debt Service Fund shall be declared as surplus and distributed in the manner provided in the Act.

The City covenants that it shall comply with the Charter of the City of St. Louis, Article XVI, Section 3 for each fiscal year that TIF Notes are outstanding and the City official(s) shall request an appropriation of all Available Revenues on deposit in the Special Allocation Fund for application to the payment of the principal of (including, but not limited to, payment of a premium, if any) and interest on the TIF Notes.

NOTWITHSTANDING ANY PROVISION HEREIN OR IN THE NOTE ORDINANCE TO THE CONTRARY, THE TIF NOTES ARE SUBJECT TO CANCELLATION AND DISCHARGE BY THE CITY IN WHOLE OR IN PART WITHOUT PENALTY UNDER THE CONDITIONS SET FORTH IN SECTION 7.8 OF THE REDEVELOPMENT AGREEMENT.

The TIF Notes are subject to optional redemption by the City in whole at any time or in part on any Payment Date at a redemption price of 100% of the principal amount of the TIF Note to be redeemed, plus accrued interest thereon to the date fixed for redemption.

The TIF Notes are subject to special mandatory redemption by the City on each Payment Date, at a redemption price equal to 100% of the principal amount being redeemed, together with accrued interest thereon to the date fixed for redemption, in an amount equal to Available Revenues on deposit in the applicable accounts of the Special Allocation Fund and which are not required for the payment of accrued interest on such Payment Date.

The TIF Notes or portions of Notes to be redeemed shall become due and payable on the redemption date, at the redemption price therein specified, and from and after the redemption date (unless the City defaults in the payment of the redemption price) such TIF Notes or portion of TIF Notes shall cease to bear interest. Upon surrender of such TIF Notes for redemption in accordance with such notice, the redemption price of such TIF Notes shall be paid by the Finance Officer. Installments of interest due on or prior to the redemption date shall be payable as herein provided for payment of interest. Upon surrender for any partial redemption of any TIF Note, there shall be prepared for the Registered Owner a new TIF Note or Notes of the same maturity in the amount of the unpaid principal as provided herein. All TIF Notes that have been redeemed shall be cancelled and destroyed by the Finance Officer as provided herein and shall not be reissued.

TIF Notes shall be redeemed only in the principal amount of One Thousand Dollars ($1,000) or any integral multiple thereof. When less than all of the outstanding TIF Notes are to be redeemed and paid prior to maturity, such TIF Notes shall be selected by the Finance Officer in One Thousand Dollar ($1,000) units of face value in such equitable manner as the Finance Officer may determine.

The TIF Notes are issuable in the form of fully registered Notes without coupons in minimum denominations of One Hundred Thousand Dollars ($100,000) or any integral multiple $1,000 in excess thereof, except with respect to the Notes issued upon acceptance by the City of the final Certificate of Reimbursable Redevelopment Project Costs, which Notes may be issued in any denomination, subject to the limitation on the aggregate Principal Amount.

This TIF Note may be transferred or exchanged as provided in the Note Ordinance only upon the Register, upon surrender of this TIF Note together with a written instrument of transfer satisfactory to the Finance Officer duly executed by the Registered Owner or the Registered Owner's duly authorized agent.

THE OWNER HEREOF EXPRESSLY AGREES, BY SUCH OWNER'S ACCEPTANCE HEREOF, THAT THE RIGHT TO PURCHASE, TRANSFER, ASSIGN OR NEGOTIATE THIS TIF NOTE SHALL BE LIMITED TO PURCHASE, TRANSFER, ASSIGNMENT OR NEGOTIATION TO THE DEVELOPER, A RELATED ENTITY A QUALIFIED INSTITUTIONAL BUYER OR PROJECT LENDER, AS SUCH TERMS ARE DEFINED IN THE NOTE ORDINANCE, AND UPON THE EXECUTION BY THE PROPOSED PURCHASER OR TRANSFEREE OF AN INVESTMENT LETTER IN SUBSTANTIALLY THE FORM OF EXHIBIT C TO THE NOTE ORDINANCE, SIGNED BY THE PROPOSED PURCHASER OR TRANSFEREE, SHOWING THAT THE PROPOSED PURCHASER OR TRANSFEREE IS AN APPROVED INVESTOR. "Approved Investor" is defined in the Note Ordinance, and includes, among others, (a) the Developer or a Related Entity, (b) an "accredited investor" under Rule 501(a) of Regulation D promulgated under the Securities Act of 1933, (c) a "qualified institutional buyer" under Rule 144A promulgated under the Securities Act of 1933 or (d) any general business company or enterprise with total assets in excess of $50,000,000.

Subject to the limitations of the preceding paragraph, upon surrender thereof at the office of the Finance Officer, the Finance Officer shall transfer or exchange any TIF Note for a new TIF Note of the same maturity and in the same principal amount as the outstanding principal amount of the TIF Note that was presented for transfer or exchange. Any TIF Note presented for transfer or exchange shall be accompanied by a written instrument or instruments of transfer or authorization for exchange, in a form and with guarantee of signature satisfactory to the Finance Officer, duly executed by the Registered Owner thereof or by the Registered Owner's duly authorized agent.

This TIF Note shall not be valid or binding on the City or be entitled to any security or benefit under the Indenture until the Certificate of Authentication hereon has been executed by the Finance Officer.

IT IS HEREBY CERTIFIED AND DECLARED that all acts, conditions and things required to exist, happen and be performed precedent to and in the issuance of the TIF Notes have existed, happened and been performed in due time, form and manner as required by law.

(The remainder of this page is intentionally left blank.)

IN WITNESS WHEREOF, THE CITY OF ST. LOUIS, MISSOURI has executed this TIF Note by causing it to be signed by the manual or facsimile signature of its Mayor and Finance Officer and attested by the manual or facsimile signature of its City Register, and its official seal to be affixed or imprinted hereon, and this TIF Note to be dated as of the effective date of registration

as shown on Schedule A attached hereto.

CITY OF ST. LOUIS, MISSOURI

By: _____
Mayor

By: _____
Finance Officer

Attest:

(Seal)

_____
City Register

Approved as to Form:

_____

ASSIGNMENT

FOR VALUE RECEIVED, the undersigned sells, assigns and transfers unto

_____
(Print or Type Name, Address and Social Security Number or other Taxpayer Identification Number of Transferee)

the within TIF Note and all rights thereunder, and hereby irrevocably constitutes and appoints _____ agent to transfer the within Note on the books kept by the Finance Officer for the registration thereof, with full power of substitution in the premises.

Dated: _____

_____
NOTICE: The signature to this assignment must correspond with the name of the Registered Owner as it appears on the face of the within Note in every particular.

Signature Guaranteed By:

_____
(Name of Eligible Guarantor Institution)

By: _____
Title: _____

NOTICE: Signature(s) must be guaranteed by an eligible guarantor institution as defined by SEC Rule 17Ad-15 (17 CFR 240.17Ad-15).

SCHEDULE A

CERTIFICATE OF AUTHENTICATION

This TIF Note is one of the Series 20__-A/B TIF Notes described in the within-mentioned Note Ordinance.

Date[1]	Additions to Principal Amount[2]	Principal Amount Paid	Outstanding Principal Amount	Authorized Signatory of Finance Officer
_____ __, ____	$	$	$	
_____ __, ____				
_____ __, ____				
_____ __, ____				
_____ __, ____				
_____ __, ____				
_____ __, ____				
_____ __, ____				
_____ __, ____				
_____ __, ____				

[1] Date as provided in Section 2.7 of the Note Ordinance.

[2] Limited to denominations of $100,000 or any $1,000 increment in excess thereof, except with respect to an advance pursuant to the final Certificate of Reimbursable Redevelopment Project Costs, which may be in any denomination, subject to the limitation on the aggregate principal amount provided for in the Note Ordinance.

EXHIBIT C

Form of Letter of Representations
_____, 20___

City of St. Louis
City Hall
Tucker and Market Streets
St. Louis, Missouri 63103
Attention: Mayor, Room 200
Attention: Comptroller, Room 311

Re: Not to Exceed $3,500,000 (plus Issuance Costs) City of St. Louis, Missouri, Tax Increment Revenue Notes, (North Broadway Carrie Redevelopment Project), Series 20__-A/B

Ladies and Gentlemen:

This letter is to provide you with certain representations and agreements with respect to the purchase by the undersigned of not to exceed $3,500,000 (plus Issuance Costs) aggregate principal amount of Tax Increment Revenue Notes, (North Broadway Carrie Redevelopment Project), Series 20__-A/B (the "TIF Notes"), issued by the City of St. Louis, Missouri (the "City"). The TIF Notes are secured in the manner set forth in Ordinance No. _____ [Board Bill No. ____] of the City adopted on _____, 20___ (the "Note Ordinance"). The undersigned hereby represents to each of you and agrees with each of you, as follows:

1. The undersigned is an Approved Investor (as defined in the Note Ordinance).

2. The undersigned acknowledges that the City has not made any representation or warranty concerning the accuracy or completeness of any information furnished in connection with the purchase by the undersigned of the TIF Notes. Accordingly, the undersigned has not relied upon the City as to the accuracy or completeness of such information. As a sophisticated investor, the undersigned has made its own decision to purchase the TIF Notes based solely upon its own inquiry and analysis.

3. The undersigned understands that the TIF Notes do not constitute an indebtedness of the City or a loan or credit thereof within the meaning of any constitutional or statutory debt limitation or restriction.

4. The undersigned is familiar with and has counsel who are familiar with the federal and state legislation, rules, regulations and case law pertaining to the transfer and distribution of securities, including, but not limited to, disclosure obligations of the seller incident to any such transfer or distribution. The undersigned hereby covenants and agrees that the undersigned will not sell, offer for sale, pledge, transfer, convey, hypothecate, mortgage or dispose of the TIF Notes or any interest therein in violation of applicable federal or state law or in violation of restrictions on sale, assignment, negotiation or transfer of the TIF Notes as set forth in paragraph 6 below.

5. The undersigned is purchasing the TIF Notes for its own account for investment (and not on behalf of another) and, other than a contemplated pledge of the TIF Notes, has no present intention of reselling the TIF Notes or dividing its interest therein. Notwithstanding the foregoing, the undersigned has the right to sell, offer for sale, pledge, transfer, convey, hypothecate, mortgage or dispose of the TIF Notes at some future date determined by it, provided that such disposition is not in violation of restrictions on sale, assignment, negotiation or transfer of the TIF Notes as set forth in paragraph 6 below.

6. The undersigned acknowledges that the right to sell, assign, negotiate or otherwise transfer the TIF Notes shall be limited to Approved Investors (as defined in the Note Ordinance).

7. The undersigned agrees to indemnify and hold you harmless from any and all claims, judgments, attorneys' fees and expenses of whatsoever nature, whether relating to litigation or otherwise, resulting from any attempted or affected sale, offer for sale, pledge, transfer, conveyance, hypothecation, mortgage or disposition of the TIF Notes in violation of this letter.

8. The undersigned has satisfied itself that the TIF Notes may be legally purchased by the undersigned.

Sincerely,

_____
as Purchaser

By: _____
Title: _____

Approved: July 20, 2011

ORDINANCE #68958
Board Bill No. 81

An ordinance approving a blighting study and redevelopment plan dated May 24, 2011, for the 4314 and 4453 Gibson Avenue Redevelopment Area (as further defined herein, the "Plan") after finding that said Redevelopment Area ("Area") is blighted as defined in Section 99.320 of the Revised Statutes of Missouri, as amended (the "Statute" being Sections 99.300 to 99.715 RSMo inclusive, as amended); containing a description of the boundaries of the Area in the City of St. Louis ("City"), attached hereto and incorporated herein as Attachment "A", finding that redevelopment and rehabilitation of the Area is in the interest of the public health, safety, morals and general welfare of the people of the City; approving the Plan attached hereto and incorporated herein as Attachment "B", pursuant to Section 99.430 RSMo, as amended; finding that there is a feasible financial plan for the redevelopment of the Area which affords maximum opportunity for redevelopment of the Area by private enterprise; finding that no property in the Area may be acquired by the Land Clearance for Redevelopment Authority of the City of St. Louis ("LCRA"), a public body corporate and politic created under Missouri law, through the exercise of eminent domain; finding that none of the property within the Area is occupied, but if it should become occupied/and the Redeveloper(s) (as defined herein) shall be responsible for providing relocation assistance pursuant to the Plan to any eligible occupants displaced as a result of implementation of the Plan; finding that financial aid may be necessary to enable the Area to be redeveloped in accordance with the Plan; finding that there shall be available up to a ten (10) year real estate tax abatement; and pledging cooperation of this St. Louis Board of Aldermen ("Board") and requesting various officials, departments, boards and agencies of the City to cooperate and to exercise their respective powers in a manner consistent with the Plan; and containing a severability clause.

WHEREAS, the predominance of defective or inadequate street layout, insanitary or unsafe conditions, deterioration of site improvements, improper subdivision or obsolete platting, inadequate or outmoded design and conditions which endanger life or property by fire and other causes, or any combination of such factors, retards the provision of housing accommodations or constitutes an economic or social liability or a menace to the public health, safety, morals or welfare in the present condition and use

of the Area and such conditions are beyond remedy and control solely by regulatory process in the exercise of the police power and cannot be dealt with effectively by ordinary private enterprise without the aids provided in the Statute; and

WHEREAS, this Board has considered the "Blighting Study and Redevelopment Plan for the 4314 and 4453 Gibson Avenue Redevelopment Area" dated May 24, 2011, consisting of a Title Page; a Table of Contents Page, ten (10) numbered pages plus Exhibits "A" – "F" attached hereto and incorporated herein as Attachment "B" ("Plan"); and based on the information in the Plan, specifically the Blighting Report in Exhibit "F" to the Plan, considered each parcel of property in the Area and found the preponderance of the Area to be blighted, and

WHEREAS, there is a need for the LCRA to undertake the redevelopment of the Area as a land clearance project under the Statute, pursuant to plans by or presented to the LCRA under Section 99.430.1 (4) RSMo, as amended; and

WHEREAS, the LCRA has, after considering each individual parcel of property in the Area and finding the Area to be blighted, approved the Plan and recommended approval of the Plan to the Planning Commission of the City of St. Louis ("Planning Commission") and to this Board; and

WHEREAS, it is desirable and in the public interest that a public body, the LCRA, undertake and administer the Plan; and

WHEREAS, the LCRA and the Planning Commission have made and presented to this Board the studies and statements required to be made and submitted by Section 99.430 RSMo, as amended, and this Board has been fully apprised by the LCRA and the Planning Commission of the facts and is fully aware of the conditions in the Area; and

WHEREAS, the Plan has been presented and recommended by LCRA and the Planning Commission to this Board for review and approval; and

WHEREAS, a general plan has been prepared and is recognized and used as a guide for the general development of the City and the Planning Commission has advised this Board that the Plan conforms to that general plan; and

WHEREAS, under the provisions of the Statute, it is required that this Board take such actions as may be required to approve the Plan; and

WHEREAS, this Board has duly considered the reports, recommendations and certifications of the LCRA and the Planning Commission; and

WHEREAS, the Plan prescribes land use and street and traffic patterns which may require, among other things, the vacation of public rights-of-way, the establishment of new street and sidewalk patterns or other public actions; and

WHEREAS, this Board is cognizant of the conditions which are imposed on the undertaking and carrying out of a redevelopment project, including those relating to prohibitions against discrimination because of race, color, creed, national origin, sex, marital status, age, sexual orientation or physical handicap; and

WHEREAS, in accordance with the requirements of Section 99.430 RSMo, as amended, this Board placed public notices in a newspaper of general circulation in the City that a public hearing would be held by this Board on the Plan, and a hearing was held at the time and place designated in those notices and all those who were interested in being heard were given a reasonable opportunity to express their views; and

WHEREAS, it is necessary that this Board take appropriate official action respecting the approval of the Plan.

NOW, THEREFORE, BE IT ORDAINED BY THE CITY OF ST. LOUIS AS FOLLOWS:

SECTION ONE. There exists within the City of St. Louis ("City") a blighted area, as defined by Section 99.320 of the Revised Statutes of Missouri, as amended (the "Statute" being Sections 99.300 to 99.715 inclusive, as amended) described in Attachment "A", attached hereto and incorporated herein, known as the 4314 and 4453 Gibson Avenue Area ("Area"). The existence of deteriorated property and other conditions constitutes an economic or social liability to the City and presents a hazard to the health and well-being of its citizens. These conditions, therefore, qualify the Area as blighted within the meaning of Section 99.320(3) RSMo, as amended, and are evidenced by the Blighting Report attached as Exhibit "F" ("Blighting Report") to the Blighting Study and Redevelopment Plan for the Area dated May 24, 2011 which is attached hereto, and labeled Attachment "B" and incorporated herein by reference ("Plan").

SECTION TWO. The redevelopment of the Area, as provided by the Statute, is necessary and in the public interest, and is in the interest of the public health, safety, morals and general welfare of the people of the City.

SECTION THREE. The Area qualifies as a redevelopment area in need of redevelopment under the provision of the Statute, and the Area is blighted as defined in Section 99.320 of the
Statute.

SECTION FOUR. The Plan (including the Blighting Report) having been duly reviewed and considered, is hereby approved and incorporated herein by reference, and the President or Clerk of this St. Louis Board of Aldermen ("Board") is hereby directed to file a copy of the Plan with the Minutes of this meeting.

SECTION FIVE. The Plan is feasible and conforms to the general plan for the City.

SECTION SIX. The financial aid provided and to be provided for financial assistance pertaining to the Area is necessary to enable the redevelopment activities to be undertaken in accordance with the Plan, and the proposed financing plan for the Area is feasible.

SECTION SEVEN. The Plan for the Area will afford maximum opportunity, consistent with the sound needs of the City as a whole, for the redevelopment of the Area by private enterprise, and private redevelopments to be sought pursuant to the requirements of the Statute.

SECTION EIGHT. The Plan provides that the Land Clearance for Redevelopment Authority of the City of St. Louis ("LCRA") may acquire no property in the Area by the exercise of eminent domain.

SECTION NINE. None of the property within the Area is currently occupied. If it should become occupied, all eligible occupants displaced by the Redeveloper(s)(as defined in Section Twelve, below) shall be given relocation assistance by the Redeveloper(s) at its expense, in accordance with all applicable federal, state and local laws, ordinances, regulations and policies.

SECTION TEN. The Plan gives due consideration to the provision of adequate public facilities.

SECTION ELEVEN. In order to implement and facilitate the effectuation of the Plan hereby approved, it is found and determined that certain official actions must be taken by this Board and accordingly this Board hereby:

(a) Pledges its cooperation in helping to carry out the Plan;

(b) Requests the various officials, departments, boards and agencies of the City, which have administrative responsibilities, likewise to cooperate to such end and to execute their respective functions and powers in a manner consistent with the Plan; and

(c) Stands ready to consider and take appropriate action upon proposals and measures designed to effectuate the Plan.

SECTION TWELVE. All parties participating as owners or purchasers of property in the Area for redevelopment ("Redeveloper(s)") shall agree for themselves and their heirs, successors and assigns that they shall not discriminate on the basis of race, color, creed, national origin, sex, marital status, age, sexual orientation or physical handicap in the sale, lease, or rental of any property or improvements erected or to be erected in the Area or any part thereof and those covenants shall run with the land, shall remain in effect without limitation of time, shall be made part of every contract for sale, lease, or rental of property to which Redeveloper(s) is a party, and shall be enforceable by the LCRA, the City and the United States of America.

SECTION THIRTEEN. In all contracts with private and public parties for redevelopment of any portion of the Area, Redeveloper(s) shall agree:

(a) To use the property in accordance with the provisions of the Plan, and be bound by the conditions and procedures set forth therein and in this Ordinance;

(b) That in undertaking construction under the agreement with the LCRA and the Plan, bona fide Minority Business Enterprises (as further defined below, “MBEs”) and Women's Business Enterprises ("as further defined below (“WBEs") will be solicited and fairly considered for contracts, subcontracts and purchase orders;

(c) To be bound by the conditions and procedures regarding the utilization of MBEs and WBEs established by the

City;

(d) To adhere to the requirements of the Executive Order of the Mayor of the City, dated July 24, 1997, as has been extended.

(e) To comply with applicable requirements of Ordinance No. 60275 of the City (First Source Jobs Policy, as codified at St. Louis City Revised Code Chapter 3.90);

(f) To cooperate with those programs and methods supplied by the City with the purpose of accomplishing, pursuant to this paragraph, minority and women subcontractors and material supplier participation in the construction pursuant to the Plan. The Redeveloper(s) will report semi-annually during the construction period the results of its endeavors under this paragraph, to the Office of the Assistant Director-Certification and Compliance of the City and the President of this Board; and

(g) That the language of this Section Thirteen shall be included in its general construction contract and other construction contracts entered into directly by Redeveloper(s).

The term MBE shall mean a sole proprietorship, partnership, corporation, profit or non-profit organization owned, operated and controlled by Minority Group Member(s) (as defined below) who have at least fifty-one percent (51%) ownership therein. The Minority Group Member(s) must have operational and management control, interest in capital and earnings commensurate with their percentage of ownership. The term Minority Group Member(s) shall mean persons legally residing in the United States who are Black, Hispanic, Native American (American Indian, Eskimo, Aleut or Native Hawaiian), Asian Pacific American (persons with origins from Japan, China, the Philippines, Vietnam, Korea, Samoa, Guam, U.S. Trust Territory of the Pacific Islands, Laos, Cambodia or Taiwan) or Asian Indian American (persons with origins from India, Pakistan or Bangladesh). The term WBE shall mean a sole proprietorship, partnership, corporation, profit or non-profit organization owned, operated and controlled by a woman or women having at least fifty-one percent (51%) ownership. The woman or women must have operational and managerial control, interest in capital and earnings commensurate with their percentage of ownership.

The term "Redeveloper(s)" as used in this Section shall include heirs, successors in interest, and assigns.

SECTION FOURTEEN. The Redeveloper(s) may seek ten (10) year real estate tax abatement pursuant to Sections 99.700-99.715, RSMo, as amended, upon application as provided therein. Such real estate tax abatement shall not include any Special Business District, Neighborhood Improvement District, commercial Improvement District, or any other similar local taxing district created in accordance with Missouri law, whether now existing or later created.

In lieu of the ten (10) year abatement outlined above, any Redeveloper(s) which is an urban redevelopment corporation formed pursuant to Chapter 353 of the Missouri Statutes shall hereby be entitled to real property ad valorem tax abatement which shall not include any Special Business District, Neighborhood Improvement District, Commercial Improvement District or any other similar local taxing district created in accordance with Missouri law, whether now existing or later created, for a total period of up to ten (10) years from the commencement of such tax abatement, in accordance with the following provisions of the Plan:

> If property in the Area is sold by the LCRA to an urban redevelopment corporation formed pursuant to Chapter 353 of the Missouri Statutes, or if any such urban redevelopment corporation shall own property within the Area, then for a period of up to the first ten (10) years after the date such urban redevelopment corporation shall acquire title to property in the Area, taxes on that property shall be based upon the assessment of land, exclusive of any improvements thereon, during the calendar year prior to the calendar year during which such urban redevelopment corporation shall have acquired title to that property. In addition to such taxes, any such urban redevelopment corporation shall for a period of up to ten (10) years make a payment in lieu of taxes to the Collector of Revenue of the City in an amount based upon the assessment on the improvements located on the property during the calendar year two prior to the calendar year during which such urban redevelopment corporation shall have acquired title to such property. If such property shall be tax exempt because it is owned by the LCRA and leased to any such corporation, then such urban redevelopment corporation for such period of up to the first ten (10) years of the lease shall make payments in lieu of taxes to the Collector of Revenue of the City in an amount based upon the assessment on the property, including land and improvements, during the calendar year prior to the calendar year during which such urban redevelopment corporation shall lease such property.
>
> All payments in lieu of taxes shall be a lien upon the real property and, when paid to the Collector of Revenue of the City shall be distributed as all other property taxes. These partial tax relief and payment in lieu of taxes provisions, during up to said ten (10) year period, shall inure to the benefit of all successors in interest

in the property of the urban redevelopment corporation, so long as such successors shall continue to use such property as provided in the Plan and in any agreement with the LCRA. In no event shall such benefits extend beyond ten (10) years after any urban redevelopment corporation shall have acquired title to the property.

SECTION FIFTEEN. Any proposed modification which will substantially change the Plan must be approved by this Board in the same manner as the Plan was first approved. Modifications which will substantially change the Plan include, but are not necessarily limited to, modifications on the use of eminent domain, to the length of tax abatement, to the boundaries of the Area, or to other items which alter the nature or intent of the Plan.

The Plan may be otherwise modified (e.g. urban design regulations, development schedule) by the LCRA, provided that such revisions shall be effective only upon the consent of the Planning Commission of the City.

SECTION SIXTEEN. The sections of this Ordinance shall be severable. In the event that any section of this Ordinance is found by a court of competent jurisdiction to be invalid, the remaining sections of this Ordinance are valid, unless the court finds the valid sections of the Ordinance are so essential and inseparably connected with and dependent upon the void section that it cannot be presumed that this Board would have enacted the valid sections without the void ones, or unless the court finds that the valid sections standing alone are incomplete and are incapable of being executed in accordance with the legislative intent.

EXHIBIT "A"

THE 4314 and 4453 GIBSON AVE. REDEVELOPMENT AREA
LEGAL DESCRIPTION

CB 5113B GIBSON
25 FT X 126 FT 5 IN
MCREE PLACE ADDN
BLOCK 4
LOT 62
4314 GIBSON AVE
5113-02-0120-0

CB 5111 GIBSON AVE
25 FT X 133 FT 5 IN
MCREE PLACE ADDN
BLOCK 2
LOT 8
4453 GIBSON AVE
5111-00-0440-0

ATTACHMENT "B"
Form: 05/18/11

BLIGHTING STUDY AND REDEVELOPMENT PLAN
FOR THE
4314 & 4453 GIBSON AVE. REDEVELOPMENT AREA
PROJECT # 1558
LAND CLEARANCE FOR REDEVELOPMENT AUTHORITY
OF THE CITY OF ST. LOUIS
May 24, 2011

MAYOR
FRANCIS G. SLAY

BLIGHTING STUDY AND REDEVELOPMENT PLAN FOR
4314 & 4453 GIBSON AVE. REDEVELOPMENT AREA

PAGE

A. EXISTING CONDITIONS AND FINDING OF BLIGHT 1

1. DELINEATION OF BOUNDARIES 1
2. GENERAL CONDITION OF THE AREA 1
3. PRESENT LAND USE OF THE AREA 1
4. PRESENT LAND USE AND DENSITY OF SURROUNDING PROPERTIES 2
5. CURRENT ZONING 2
6. FINDING OF BLIGHT 2

B. PROPOSED DEVELOPMENT AND REGULATIONS 2

1. DEVELOPMENT OBJECTIVES 2
2. PROPOSED LAND USE OF THE AREA 2
3. PROPOSED ZONING 3
4. RELATIONSHIP TO LOCAL OBJECTIVES 3
5. PROPOSED EMPLOYMENT FOR THIS AREA 3
6. CIRCULATION 3
7. BUILDING AND SITE REGULATIONS 3
8. URBAN DESIGN 4
9. PARKING REGULATIONS 5
10 SIGN REGULATIONS 5
11. BUILDING, CONDITIONAL USE AND SIGN PERMITS 5
12. PUBLIC IMPROVEMENTS 5

C. PROPOSED SCHEDULE OF DEVELOPMENT 6

D. EXECUTION OF PROJECT 6

1. ADMINISTRATION AND FINANCING 6
2. PROPERTY ACQUISITION 6
3. PROPERTY DISPOSITION 6
4. RELOCATION ASSISTANCE 7

E. COOPERATION OF THE CITY 7

F. TAX ABATEMENT 7

G. COMPLIANCE WITH AFFIRMATIVE ACTION AND NONDISCRIMINATION LAWS AND REGULATIONS 7

1. LAND USE 7
2. CONSTRUCTION AND OPERATIONS 7
3. LAWS AND REGULATIONS 8
4. ENFORCEMENT 8

H. MODIFICATIONS OF THIS PLAN 8

I. DURATION OF REGULATION AND CONTROLS 8

J. EXHIBITS 9

K. SEVERABILITY 9

E X H I B I T S

"A"	LEGAL DESCRIPTION
"B"	PROJECT AREA PLAN - EXISTING USES AND CONDITIONS
"C"	PROJECT AREA PLAN - PROPOSED LAND USES
"D"	PROJECT AREA PLAN - ACQUISITION MAP
"E"	EQUAL OPPORTUNITY AND NON-DISCRIMINATION GUIDELINES
"F"	BLIGHTING REPORT

A. EXISTING CONDITIONS AND FINDINGS OF BLIGHT

1. DELINEATION OF BOUNDARIES

The 4314 & 4453 Gibson Ave. Redevelopment Area ("Area") encompasses approximately 0.15 acres in the Forrest Park Southeast neighborhood of the City of St. Louis ("City") and is located between Tower Grove Avenue on the East and Taylor Avenue on the West.

The legal description of the Area is attached and labeled Exhibit "A". The boundaries of the Area are delineated on Exhibits "B", "C" and "D" ("Project Area Plan").

2. GENERAL CONDITION OF THE AREA

The Area comprises one parcel each of City Block(s) 5113B and 5111. The Area is in fair condition. The parcel by parcel physical conditions within the Area are shown on Exhibit "B" ("Project Area Plan-Existing Uses and Conditions") and enumerated in Exhibit "F" "Blighting Report".

Unemployment figures, computed by the Missouri Economic Research and Information Center, Missouri Department of Economic Development, indicate a 11.4% unemployment rate for the City for the month of February, 2011. It is estimated that this rate is applicable to residents of the neighborhoods surrounding the Area.

There are currently no jobs within the Area.

3. PRESENT LAND USE OF THE AREA

Existing land uses within the Area include 2 two-family residences.

The land uses within the Area, including the location of public and private uses, streets and other rights-of-way, is shown on Exhibit "B".

4. PRESENT LAND USE AND DENSITY OF SURROUNDING PROPERTIES

The properties surrounding the Area are used primarily for residential purposes.

Residential density for the surrounding neighborhoods is approximately 8.99 persons per acre.

5. CURRENT ZONING

The Area is currently zoned "B" Two-Family Dwelling District pursuant to the Zoning Code of the City, which is incorporated in this Blighting Study and Redevelopment Plan ("Plan") by reference.

6. FINDING OF BLIGHT

None of the property within the Area is occupied and the Area is in the conditions described in Exhibit "F". The existence of deteriorated property constitutes an economic or social liability to the City and presents a hazard to the health and well-being of its citizens. The preponderance of properties in the Area has been determined to be blighted within the meaning of Section 99.300-99.715 et seq. RSMo, as amended (the "Land Clearance for Redevelopment Authority Law") as evidenced by the Blighting Report attached hereto, labeled Exhibit "F" and incorporated herein by this reference.

B. PROPOSED DEVELOPMENT AND REGULATIONS

1. DEVELOPMENT OBJECTIVES

The primary objectives of this Plan are to eliminate blight within the Area and to facilitate the redevelopment of the Area into productive residential uses.

2. PROPOSED LAND USE OF THE AREA

The proposed land uses for the Area are residential uses permitted in zones designated "B" Two-Family Dwelling District by the City of St. Louis Zoning Code. Redeveloper(s) authorized by the Land Clearance for Redevelopment Authority of the City of St. Louis ("LCRA") to redevelop property in the Area (hereafter referred to as "Redeveloper(s)") shall be permitted to use the property within the Area for only the above proposed uses.

Exhibit "C" (Proposed Land Use) shows the proposed uses for the Area. The General Plan of the City which includes the “Strategic Land Use Plan” (as amended 2010) designated it as a Neighborhood Preservation Area (NPA).

3. PROPOSED ZONING

The zoning for the Area may remain "B" Two-Family Dwelling District. All land coverage and building intensities shall be governed thereby.

4. RELATIONSHIP TO LOCAL OBJECTIVES

The proposed land uses, zoning, public facilities and utility plans are appropriate and consistent with local objectives as defined by the General Plan of the City which includes the "Strategic Land Use Plan” (as amended 2010). Any specific proposal to the LCRA for redevelopment of the Area or any portion of the Area shall contain, among other things, adequate provisions for traffic, vehicular parking, safety from fire, adequate provisions for light and air, sound design and arrangement, and improved employment opportunities.

5. PROPOSED EMPLOYMENT FOR THE AREA

No new jobs will be created in this Area because the proposed redevelopment is residential.

6. CIRCULATION

The Project Area Plan-Proposed Land Uses Plan (Exhibit "C") indicates the proposed circulation system for the Area. The layouts, levels and grades of all public rights-of-way may remain unchanged.

Rights-of-way changes will be subject to the review and approval of the City Department of Streets, and all vacations of rights-of-way are subject to approval by City ordinance.

7. BUILDING AND SITE REGULATIONS

The Area shall be subject to all applicable federal, state and local laws, ordinances, regulations and codes, including but not limited to, the City Building Code, Zoning District Regulations, and stipulations of the Planning and Urban Design Agency ("PDA") of the City. The population densities, land coverage, and building intensities of redevelopment shall be governed by the Zoning Code. No changes in the building codes or ordinances are required.

The Redeveloper(s) shall redevelop the Area in accordance with this Plan and the Redevelopment Agreement (if any) (“Agreement”), and shall maintain all structures, equipment, paved areas, and landscaped areas controlled by the Redeveloper(s) in good and safe order both inside and outside, structurally and otherwise, including necessary and proper painting. Failure to meet these requirements may result in suspension of tax abatement.

8. URBAN DESIGN

a. Urban Design Objectives

The property in the Area shall be redeveloped such that it is an attractive residential asset to the surrounding neighborhood.

b. Urban Design Regulations

1.) **Rehabilitation** shall respect the original exterior of the structures in the Area in terms of design and materials. Window and door shapes and detailing shall be compatible with the original design

2.) **New construction** or alterations shall be positioned on the lot so that any existing recurrent building masses and spaces along the street are continued as well as the pattern of setback from the street.

3.) **New Exterior Materials** on facades of structures in the Area visible from the street(s) shall be compatible in type and texture with the dominant materials of adjacent buildings. Artificial masonry such as "Permastone" is not permitted. A submission of all building materials shall be required prior to building permit approval.

4.) **Architectural Details** on existing structures in the Area shall be maintained in a similar size, detail and material. Where they are badly deteriorated, similar details salvaged from other buildings may be substituted. Both new and replacement window and doorframes shall be limited to wood or color finished aluminum on the street facing facades, including basement windows. Raw or unfinished aluminum and glass block are not acceptable. Awnings of canvas only are acceptable.

5.) **Roof Shapes** that are employed in a predominance of existing buildings in a block shall set the standard of compatibility for any proposed new construction or alteration.

6.) **Roof Materials** shall be slate, tile, copper or asphalt shingles where the roof is visible from the street. Brightly colored asphalt shingles are not appropriate.

c. Landscaping

The Area shall be well-landscaped. Perimeter street trees of a minimum caliper of 2-1/2 inches and generally 30-35 feet on center, depending upon tree type, utilities, curb cuts, etc., shall be provided along all public or private streets - preferably in tree lawns along the curb. If necessary, sidewalks shall be notched to accommodate the trees.

Ornamental or shade trees should be provided in the front lawns along with evergreen accent shrubs.

Existing, healthy trees shall be retained, if feasible.

d. Fencing

Fencing in the front yards shall be limited to ornamental metal with a black matte finish. Fencing behind the building line and not facing a street may be chain link with a black matte finish, or a good quality, privacy fence provided it is not wood stockade style. Fencing facing a side street shall be ornamental metal or a good quality board fence up to six (6) feet in height provided landscaping is provided between the fence and the sidewalk.

9. PARKING REGULATIONS

Parking shall be provided in accordance with the applicable zoning and building code requirements of the City, including PDA standards. This will provide adequate vehicular parking for the Area.

Where feasible, parking shall be limited to the rear of the property in the Area off the alley, and at least one space shall be provided for each residential unit. In addition, surface parking shall not extend beyond the established building line. Surface parking along public streets shall be buffered by a continuous evergreen hedge at least two and one-half (2 ½) feet high on planting and maintained at three and one-half (3 ½) feet high at maturity.

10. SIGN REGULATIONS

All new signs shall be limited as set out in the City Code, PDA stipulations, this Plan and contracts between the LCRA and the Redeveloper. All new signs shall be restricted to standard sale/lease signs.

11. BUILDING, CONDITIONAL USE AND SIGN PERMITS

No building, conditional use, or sign permits shall be issued by the City without the prior written recommendation of the LCRA.

12. PUBLIC IMPROVEMENTS

No additional schools, parks, recreational and community facilities or other public facilities will be required. Additional water, sewage or other public utilities may be required depending on redevelopment. The cost of such utility improvements will be borne by the Redeveloper.

If funds are available to the LCRA, it may provide public improvements including, but not limited to, measures for the control of traffic, improvements to street lighting, street trees, and any other improvements which may further the objectives of this Plan.

When developed in accordance with this Plan, the Area will comprise a coordinated, adjusted and harmonious development that promotes the health, safety, morals, order, convenience, prosperity, general welfare, efficiency and economy of the City.

C. PROPOSED SCHEDULE OF DEVELOPMENT

It is estimated that the implementation of this Plan will take place in a single phase initiated within approximately one (1) year of approval of this Plan by City ordinance and completed within approximately two (2) years of approval of this Plan by City ordinance.

The LCRA may alter the above schedule as economic conditions warrant.

D. EXECUTION OF PROJECT

1. ADMINISTRATION AND FINANCING

The LCRA is empowered by Missouri law to administer redevelopment of all types pursuant to this Plan and can do so to the extent and in the manner prescribed by the Land Clearance for Redevelopment Authority Law.

All costs associated with the redevelopment of the Area will be borne by the Redeveloper(s).

Implementation of this Plan may be financed by funds obtained from private and/or public sources, including, without limitation, revenue bonds, bank loans, and equity funds provided by the Redeveloper(s).

2. PROPERTY ACQUISITION

The Project Area Plan-Acquisition Map, Exhibit "D" attached, identifies all the property located in the Area. The LCRA may not acquire any property in the Area by the exercise of eminent domain.

3. PROPERTY DISPOSITION

If the LCRA acquires property in the Area, it may sell or lease the property to Redeveloper(s) who shall agree to redevelop such property in accordance with this Plan and the Agreement between such Redeveloper(s) and the LCRA. Any property acquired by the LCRA and sold to Redeveloper(s) will be sold at not less than its fair

value, taking into account and giving consideration to those factors enumerated in Section 99.450, RSMo. as amended, for uses in accordance with this Plan.

4. RELOCATION ASSISTANCE

None of the property within the Area is currently occupied. If it should become occupied, all eligible occupants displaced as a result of the implementation of this Plan shall be given relocation assistance in accordance with all applicable federal, state and local laws, ordinances, regulations and policies.

E. COOPERATION OF THE CITY

The City and its Board of Aldermen, by enacting an ordinance approving this Plan, pledges the cooperation of the City to enable the project to be carried out in a timely manner and in accordance with this Plan.

F. TAX ABATEMENT

Redeveloper(s) may seek ten (10) year real estate tax abatement pursuant to Sections 99.700 - 99.715, RSMo, as amended, upon application as provided therein. Such real estate tax abatement shall not include taxes collected for any Special Business District, Neighborhood Improvement District, Commercial Improvement District, or any other similar local taxing district created in accordance with Missouri law, whether now existing or later created.

In lieu of the ten (10) year abatement outlined above, any Redeveloper(s) which is an urban redevelopment corporation formed pursuant to Chapter 353 of the Missouri Statutes shall hereby be entitled to real property ad valorem tax abatement which shall not include taxes collected for any Special Business District, Neighborhood Improvement District, Commercial Improvement District, or any other single local taxing district created in accordance with Missouri law, whether now existing or later created, for a total period of up to ten (10) years from the commencement of such tax abatement, in accordance with the following provisions of this Plan:

If property in the Area is sold by the LCRA to an urban redevelopment corporation formed pursuant to Chapter 353 of the Missouri Statutes, or if any such corporation shall own property within the Area, then for a period of up to the first ten (10) years after the date the redevelopment corporation shall acquire title to such property, taxes on such property shall be based upon the assessment of land, exclusive of any improvements thereon, during the calendar year prior to the calendar year during which such urban redevelopment corporation shall have acquired title to such property. In addition to such taxes, any such corporation shall for up to the same ten (10) year period make a payment in lieu of taxes to the Collector of Revenue of the City of St. Louis in an amount based upon the assessment on the improvements located on the property during the calendar year prior to the calendar year during which such urban redevelopment corporation shall have acquired title to such property. If such property shall be tax-exempt because it is owned by the LCRA and leased to any such urban redevelopment corporation, then such corporation for a period of up to the first ten (10) years of the lease shall make payment in lieu of taxes to the Collector of Revenue of the City in an amount based upon the assessment on the property, including land and improvements, during the calendar year prior to the calendar year during which such corporation shall lease such property.

All payments in lieu of taxes shall be a lien upon the real property and, when paid to the Collector of Revenue of the City shall be distributed as all other property taxes. These partial tax relief and payment in lieu of taxes provisions, during up to said ten (10) year period, shall inure to the benefit of all successors in interest in the property of the urban redevelopment corporation, so long as such successors shall continue to use such property as provided in this Plan and in any Agreement with the LCRA. In no event shall such benefits extend beyond ten (10) years after any urban redevelopment corporation shall have acquired title to the property.

G. COMPLIANCE WITH AFFIRMATIVE ACTION AND NONDISCRIMINATION LAWS AND REGULATIONS

1. LAND USE

A Redeveloper(s) shall not discriminate on the basis of race, color, creed, national origin, marital status, sex, age, sexual orientation or physical handicap in the lease, sale, rental or occupancy of any property, or any improvements erected or to be erected in the Area, or any part thereof.

2. CONSTRUCTION AND OPERATIONS

A Redeveloper (s) shall not discriminate on the basis of race, color, creed, national origin, marital status, sex, age, sexual orientation or physical handicap in the construction and operation of any project in the Area and shall take such affirmative action as may be appropriate to afford opportunities to everyone in all activities of the project, including enforcement, contracting, operating and purchasing.

3. LAWS AND REGULATIONS

A Redeveloper (s) shall comply with all applicable federal, state and local laws, ordinances, executive orders and regulations regarding nondiscrimination and affirmative action, including the City Guidelines for Minimum Utilization of Minority Enterprises, dated January 1, 1981 as may be amended, and the "Equal Opportunity and Nondiscrimination Guidelines" in Exhibit "E", attached.

4. ENFORCEMENT

All of the provisions of this Section G shall be incorporated in an Agreement between the LCRA and a Redeveloper (s), which agreement shall be recorded in the office of the Recorder of Deeds. The provisions of G (1) and G (3) shall be covenants running with the land, without limitation as to time, and the provisions of G (2) shall be for the duration of this Plan and any extension thereof.

All of the provisions of Section G shall be enforceable against the Redeveloper (s), its heirs, successors or assigns, by the LCRA, the City, any state having jurisdiction or the United States of America.

H. MODIFICATIONS OF THIS PLAN

Any proposed modification which will substantially change this Plan shall be approved by the St. Louis Board of Aldermen in the same manner as this Plan was first approved. Modifications which will substantially change this Plan include, but are not necessarily limited to, modifications on the use of eminent domain, to the length of tax abatement, to the boundaries of the Area, or other items which alter the nature or intent of this Plan.

This Plan may be otherwise modified (e.g. urban design regulations, development schedule) by the LCRA, provided that such revisions shall be effective only upon the consent of the PDA.

I. DURATION OF REGULATION AND CONTROLS

The regulation and controls set forth in this Plan shall be in full force and effect for twenty-five years commencing with the effective date of approval of this Plan by City ordinance, and for additional ten (10) year periods unless before the commencement of any such ten (10) year period the St. Louis Board of Aldermen shall terminate this Plan at the end of the term then in effect, except as provided in Section G (4) of this Plan.

J. EXHIBITS

All attached exhibits are hereby incorporated by reference into this Plan and made a part hereof.

K. SEVERABILITY

The elements of this Plan satisfy all requirements of state and local laws. Should any provisions of this Plan be held invalid by a final determination of a court of law, the remainder of the provisions hereof shall not be affected thereby, and shall remain in full force and effect.

EXHIBIT "A"

THE 4314 and 4453 GIBSON AVE. REDEVELOPMENT AREA
LEGAL DESCRIPTION

CB 5113B GIBSON
25 FT X 126 FT 5 IN
MCREE PLACE ADDN

BLOCK 4
LOT 62
4314 GIBSON AVE
5113-02-0120-0

CB 5111 GIBSON AVE
25 FT X 133 FT 5 IN
MCREE PLACE ADDN
BLOCK 2
LOT 8
4453 GIBSON AVE
5111-00-0440-0

Insert Exhibits B, C & D

EXHIBIT "E"
FORM: 02/08/08

EQUAL OPPORTUNITY AND NONDISCRIMINATION GUIDELINES

In any contract for work in connection with the redevelopment of any property in the Area, the Redeveloper(s) (which term shall include Redeveloper(s), any designees, successors and assigns thereof, any entity formed to implement the project of which the Redeveloper(s) is affiliated), its contractors and subcontractors shall comply with all federal, state and local laws, ordinances, or regulations governing equal opportunity and nondiscrimination (Laws). Moreover, the Redeveloper shall contractually require its contractors and subcontractors to comply with such laws.

The Redeveloper(s) and its contractors will not contract or subcontract with any party known to have been found in violation of any such Laws, ordinances, regulations or these guidelines.

The Redeveloper(s) shall fully comply with Executive Order #28 dated July 24, 1997, as has been extended, relating to minority and women-owned business participation in City contracts.

The Redeveloper(s) agrees for itself and its successors and assigns, that there shall be covenants to ensure that there shall be no discrimination on the part of the Redeveloper(s), its successors or assigns upon the basis of race, color, creed, national origin, sex, marital status, age, sexual orientation or physical handicap in the sale, lease, rental, use or occupancy of any property, or any improvements erected or to be erected in the Area or any part thereof, and those covenants shall run with the land and shall be enforceable by the LCRA, the City, and the United States of America, as their interests may appear in the project.

Redeveloper(s) shall fully comply (and ensure compliance by "anchor tenants") with the provisions of St. Louis City Ordinance #60275 (First Source Jobs Policy) which is codified at Chapter 3.90 of the Revised Ordinances of the City of St. Louis.

EXHIBIT "F"

Blighting Report for the 4314 and 4453 Gibson Ave. Redevelopment Area

As outlined below, the Area suffers from a multitude of physical and economic deficiencies including defective and inadequate streets, insanitary or unsafe conditions, deterioration or inadequate site improvements, improper subdivision or absolute platting and conditions which endanger life or property by fire or other curses.

As a result of these factors the preponderance of the property in the Area is an economic liability for the City, its residents and the taxing districts that depend upon it as a revenue source, as well as a sound, health safety liability. It, therefore, qualifies as a "blighted area" as such time is defined in Section 99.320(3) of the Missouri Revised Statute (2000) as amended.

Subject Property is: _____ vacant land _____X____ unoccupied residential
_____unoccupied/occupied commercial

Subject Property is: _____X_____ secured _____unsecured

The subject property _____ has _____X_____ has not a predominance of defective or inadequate streets

If answer is yes, explain: _____

The subject property _____X_____ has _____ has not insanitary or unsafe conditions
If answer is yes, explain: unsafe railings

The subject property _____X_____ has _____ has not deterioration of site conditions
If answer is yes, explain: poor paving & walks

The subject property _____ has _____X_____ has not improper subdivision or absolute platting
If answer is yes, explain: _____

The subject property _____X_____ has _____ has not conditions which endanger life or property by fire or other cause. If answer is yes, explain: see above

The subject property _____X_____ does _____ does not retard the provision of housing accommodations
If answer is yes, explain: see above

The subject property _____X_____ does _____ does not constitute an economic liability
If answer is yes, explain: blighting influence on neighborhood

The subject property _____X_____ does _____ does not constitute a social liability
If answer is yes, explain: see above

The subject property _____ is _____X_____ is not a menace to the public health, safety, morals or welfare in its present condition and use. If answer is yes, explain: _____

The subject property _____X_____ is _____ is not detrimental because of dilapidation, deterioration, age or obsolescence. If answer is yes, explain: see above

The subject property _____ is _____X_____ is not detrimental because of lack of air sanitation or open space. If answer is yes, explain: _____

The subject property _____ is _____X_____ is not detrimental because of high density of population.
If answer is yes, explain: _____

The subject property _____ is _____X_____ is not detrimental because of overcrowding of buildings, overcrowding of land. If answer is yes, explain: _____

The subject property _____X_____ has _____ has not conditions which endanger life or property by fire and other causes. If answer is yes, explain: see above

The subject property _____X_____ has _____ has not a combination of factors that are conducive to ill health, transmission of disease, infant mortality, juvenile delinquency, and . If answer is yes, explain: see above

Approved: July 20, 2011

ORDINANCE NO. 68958 - EXHIBITS B, C & D

Exhibit B
Project Area Plan
4314 and 4453 Gibson Ave.
Existing Uses and Conditions
Unoccupied Residential, Fair Condition
Project Area Boundary
Buildings
City Block Number

Exhibit C
Project Area Plan
4314 and 4453 Gibson Ave.
Proposed Land Uses
Residential Uses
Project Area Boundary
Buildings
City Block Number

Exhibit D
Project Area Plan
4314 and 4453 Gibson Ave.
Acquisition Map
Project Area Boundary
Buildings
City Block Number

ORDINANCE #68959
Board Bill No. 83

An ordinance approving a blighting study and redevelopment plan dated May 24, 2011 for the 1538, 1540, 1562 & 1564 Fairmount Avenue Redevelopment Area (as further defined herein, the "Plan") after finding that said Redevelopment Area ("Area") is blighted as defined in Section 99.320 of the Revised Statutes of Missouri, as amended (the "Statute" being Sections 99.300 to 99.715 RSMo inclusive, as amended); containing a description of the boundaries of the Area in the City of St. Louis ("City"), attached hereto and incorporated herein as Attachment "A", finding that redevelopment and rehabilitation of the Area is in the interest of the public health, safety, morals and general welfare of the people of the City; approving the Plan attached hereto and incorporated herein as Attachment "B", pursuant to Section 99.430 RSMo, as amended; finding that there is a feasible financial plan for the redevelopment of the Area which affords maximum opportunity for redevelopment of the Area by private enterprise; finding that no property in the Area may be acquired by the Land Clearance for Redevelopment Authority of the City of St. Louis ("LCRA"), a public body corporate and politic created under Missouri law, through the exercise of eminent domain; finding that none of the property within the Area is occupied, but if it should become occupied/and the Redeveloper(s) (as defined herein) shall be responsible for providing relocation assistance pursuant to the Plan to any eligible occupants displaced as a result of implementation of the Plan; finding that financial aid may be necessary to enable the Area to be redeveloped in accordance with the Plan; finding that there shall be available up to a ten (10) year real estate tax abatement; and pledging cooperation of this St. Louis Board of Aldermen ("Board") and requesting various officials, departments, boards and agencies of the City to cooperate and to exercise their respective powers in a manner consistent with the Plan; and containing a severability clause.

WHEREAS, the predominance of defective or inadequate street layout, insanitary or unsafe conditions, deterioration of site improvements, improper subdivision or obsolete platting, inadequate or outmoded design and conditions which endanger life or property by fire and other causes, or any combination of such factors, retards the provision of housing accommodations or constitutes an economic or social liability or a menace to the public health, safety, morals or welfare in the present condition and use of the Area and such conditions are beyond remedy and control solely by regulatory process in the exercise of the police power and cannot be dealt with effectively by ordinary private enterprise without the aids provided in the Statute; and

WHEREAS, this Board has considered the "Blighting Study and Redevelopment Plan for the 1538, 1540, 1562 & 1564 Fairmount Avenue Redevelopment Area" dated May 24 2011, consisting of a Title Page; a Table of Contents Page, ten (10) numbered pages and Exhibits "A" – "F" attached hereto and incorporated herein as Attachment "B" ("Plan"); and based on the information in the Plan, specifically the Blighting Report in Exhibit "F" to the Plan, considered each parcel of property in the Area and found the preponderance of the Area to be blighted, and

WHEREAS, there is a need for the LCRA to undertake the redevelopment of the Area as a land clearance project under the Statute, pursuant to plans by or presented to the LCRA under Section 99.430.1 (4) RSMo, as amended; and

WHEREAS, the LCRA has, after considering each individual parcel of property in the Area and finding the Area to be blighted, approved the Plan and recommended approval of the Plan to the Planning Commission of the City of St. Louis ("Planning Commission") and to this Board; and

WHEREAS, it is desirable and in the public interest that a public body, the LCRA, undertake and administer the Plan; and

WHEREAS, the LCRA and the Planning Commission have made and presented to this Board the studies and statements required to be made and submitted by Section 99.430 RSMo, as amended, and this Board has been fully apprised by the LCRA and the Planning Commission of the facts and is fully aware of the conditions in the Area; and

WHEREAS, the Plan has been presented and recommended by LCRA and the Planning Commission to this Board for review and approval; and

WHEREAS, a general plan has been prepared and is recognized and used as a guide for the general development of the City and the Planning Commission has advised this Board that the Plan conforms to that general plan; and

WHEREAS, under the provisions of the Statute, it is required that this Board take such actions as may be required to approve the Plan; and

WHEREAS, this Board has duly considered the reports, recommendations and certifications of the LCRA and the Planning Commission; and

WHEREAS, the Plan prescribes land use and street and traffic patterns which may require, among other things, the

vacation of public rights-of-way, the establishment of new street and sidewalk patterns or other public actions; and

WHEREAS, this Board is cognizant of the conditions which are imposed on the undertaking and carrying out of a redevelopment project, including those relating to prohibitions against discrimination because of race, color, creed, national origin, sex, marital status, age, sexual orientation or physical handicap; and

WHEREAS, in accordance with the requirements of Section 99.430 RSMo, as amended, this Board placed public notices in a newspaper of general circulation in the City that a public hearing would be held by this Board on the Plan, and a hearing was held at the time and place designated in those notices and all those who were interested in being heard were given a reasonable opportunity to express their views; and

WHEREAS, it is necessary that this Board take appropriate official action respecting the approval of the Plan.

NOW, THEREFORE, BE IT ORDAINED BY THE CITY OF ST. LOUIS AS FOLLOWS:

SECTION ONE. There exists within the City of St. Louis ("City") a blighted area, as defined by Section 99.320 of the Revised Statutes of Missouri, as amended (the "Statute" being Sections 99.300 to 99.715 inclusive, as amended) described in Attachment "A", attached hereto and incorporated herein, known as the 1538, 1540, 1562 & 1564 Fairmount Avenue Redevelopment Area (“Area”). The existence of deteriorated property and other conditions constitutes an economic or social liability to the City and presents a hazard to the health and well-being of its citizens. These conditions, therefore, qualify the Area as blighted within the meaning of Section 99.320(3) RSMo, as amended, and are evidenced by the Blighting Report attached as Exhibit “F” (“Blighting Report”) to the Blighting Study and Redevelopment Plan for the Area dated May 24, 2011 which is attached hereto, and labeled Attachment “B” and incorporated herein by reference (“Plan”).

SECTION TWO. The redevelopment of the Area, as provided by the Statute, is necessary and in the public interest, and is in the interest of the public health, safety, morals and general welfare of the people of the City.

SECTION THREE. The Area qualifies as a redevelopment area in need of redevelopment under the provision of the Statute, and the Area is blighted as defined in Section 99.320 of the Statute.

SECTION FOUR. The Plan (including the Blighting Report) having been duly reviewed and considered, is hereby approved and incorporated herein by reference, and the President or Clerk of this St. Louis Board of Aldermen ("Board") is hereby directed to file a copy of the Plan with the Minutes of this meeting.

SECTION FIVE. The Plan is feasible and conforms to the general plan for the City.

SECTION SIX. The financial aid provided and to be provided for financial assistance pertaining to the Area is necessary to enable the redevelopment activities to be undertaken in accordance with the Plan, and the proposed financing plan for the Area is feasible.

SECTION SEVEN. The Plan for the Area will afford maximum opportunity, consistent with the sound needs of the City as a whole, for the redevelopment of the Area by private enterprise, and private redevelopments to be sought pursuant to the requirements of the Statute.

SECTION EIGHT. The Plan provides that the Land Clearance for Redevelopment Authority of the City of St. Louis ("LCRA") may acquire no property in the Area by the exercise of eminent domain.

SECTION NINE. None of the property within the Area is currently occupied. If it should become occupied, all eligible occupants displaced by the Redeveloper(s)(as defined in Section Twelve, below) shall be given relocation assistance by the Redeveloper(s) at its expense, in accordance with all applicable federal, state and local laws, ordinances, regulations and policies.

SECTION TEN. The Plan gives due consideration to the provision of adequate public facilities.

SECTION ELEVEN. In order to implement and facilitate the effectuation of the Plan hereby approved, it is found and determined that certain official actions must be taken by this Board and accordingly this Board hereby:

(a) Pledges its cooperation in helping to carry out the Plan;

(b) Requests the various officials, departments, boards and agencies of the City, which have administrative

responsibilities, likewise to cooperate to such end and to execute their respective functions and powers in a manner consistent with the Plan; and

(c) Stands ready to consider and take appropriate action upon proposals and measures designed to effectuate the Plan.

SECTION TWELVE. All parties participating as owners or purchasers of property in the Area for redevelopment ("Redeveloper(s)") shall agree for themselves and their heirs, successors and assigns that they shall not discriminate on the basis of race, color, creed, national origin, sex, marital status, age, sexual orientation or physical handicap in the sale, lease, or rental of any property or improvements erected or to be erected in the Area or any part thereof and those covenants shall run with the land, shall remain in effect without limitation of time, shall be made part of every contract for sale, lease, or rental of property to which Redeveloper(s) is a party, and shall be enforceable by the LCRA, the City and the United States of America.

SECTION THIRTEEN. In all contracts with private and public parties for redevelopment of any portion of the Area, Redeveloper(s) shall agree:

(a) To use the property in accordance with the provisions of the Plan, and be bound by the conditions and procedures set forth therein and in this Ordinance;

(b) That in undertaking construction under the agreement with the LCRA and the Plan, bona fide Minority Business Enterprises (as further defined below, “MBEs”) and Women's Business Enterprises ("as further defined below (“WBEs") will be solicited and fairly considered for contracts, subcontracts and purchase orders;

(c) To be bound by the conditions and procedures regarding the utilization of MBEs and WBEs established by the City;

(d) To adhere to the requirements of the Executive Order of the Mayor of the City, dated July 24, 1997, as has been extended.

(e) To comply with applicable requirements of Ordinance No. 60275 of the City (First Source Jobs Policy, as codified at St. Louis City Revised Code Chapter 3.90);

(f) To cooperate with those programs and methods supplied by the City with the purpose of accomplishing, pursuant to this paragraph, minority and women subcontractors and material supplier participation in the construction pursuant to the Plan. The Redeveloper(s) will report semi-annually during the construction period the results of its endeavors under this paragraph, to the Office of the Assistant Director-Certification and Compliance of the City and the President of this Board; and

(g) That the language of this Section Thirteen shall be included in its general construction contract and other construction contracts entered into directly by Redeveloper(s).

The term MBE shall mean a sole proprietorship, partnership, corporation, profit or non-profit organization owned, operated and controlled by Minority Group Member(s) (as defined below) who have at least fifty-one percent (51%) ownership therein. The Minority Group Member(s) must have operational and management control, interest in capital and earnings commensurate with their percentage of ownership. The term Minority Group Member(s) shall mean persons legally residing in the United States who are Black, Hispanic, Native American (American Indian, Eskimo, Aleut or Native Hawaiian), Asian Pacific American (persons with origins from Japan, China, the Philippines, Vietnam, Korea, Samoa, Guam, U.S. Trust Territory of the Pacific Islands, Laos, Cambodia or Taiwan) or Asian Indian American (persons with origins from India, Pakistan or Bangladesh). The term WBE shall mean a sole proprietorship, partnership, corporation, profit or non-profit organization owned, operated and controlled by a woman or women having at least fifty-one percent (51%) ownership. The woman or women must have operational and managerial control, interest in capital and earnings commensurate with their percentage of ownership.

The term "Redeveloper(s)" as used in this Section shall include heirs, successors in interest, and assigns.

SECTION FOURTEEN. A Redeveloper(s) of any of the properties in this Area which is an urban redevelopment corporation formed pursuant to Chapter 353 of the Missouri Statutes shall hereby be entitled to real property ad valorem tax abatement which shall not include any Special Business District, Neighborhood Improvement District, Commercial Improvement District or any other similar local taxing district created in accordance with Missouri law, whether now existing or later created, for a total period of up to five (5) years from the commencement of such tax abatement, in accordance with the following provisions of the Plan:

If property in the Area is sold by the LCRA to an urban redevelopment corporation formed pursuant to Chapter 353 of the Missouri Statutes, or if any such urban redevelopment corporation shall own property within the Area, then for a period of up to the first five (5) years after the date such urban redevelopment corporation shall acquire title to property in the Area, taxes on that property shall be based upon the assessment of land, exclusive of any improvements thereon, during the calendar year prior to the calendar year during which such urban redevelopment corporation shall have acquired title to that property. In addition to such taxes, any such urban redevelopment corporation shall for a period of up to five (5) years make a payment in lieu of taxes to the Collector of Revenue of the City in an amount based upon the assessment on the improvements located on the property during the calendar year prior to the calendar year during which such urban redevelopment corporation shall have acquired title to such property. If such property shall be tax exempt because it is owned by the LCRA and leased to any such corporation, then such urban redevelopment corporation for such period of up to the first five (5) years of the lease shall make payments in lieu of taxes to the Collector of Revenue of the City in an amount based upon the assessment on the property, including land and improvements, during the calendar year prior to the calendar year during which such urban redevelopment corporation shall lease such property.

All payments in lieu of taxes shall be a lien upon the real property and, when paid to the Collector of Revenue of the City shall be distributed as all other property taxes. These partial tax relief and payment in lieu of taxes provisions, during up to said five (5) year period, shall inure to the benefit of all successors in interest in the property of the urban redevelopment corporation, so long as such successors shall continue to use such property as provided in the Plan and in any agreement with the LCRA. In no event shall such benefits extend beyond five (5) years after any urban redevelopment corporation shall have acquired title to the property.

In lieu of the five (5) year abatement outlined above, a Redeveloper(s) may seek ten (10) year real estate tax abatement pursuant to Sections 99.700 - 99.715, RSMo, as amended, upon application as provided therein for the parcel at 1564 Fairmount Avenue, providing that the house constructed on the Parcel includes significant energy-efficient products as approved by LCRA. Such real estate tax abatement shall not include any Special Business District, Neighborhood Improvement District, Commercial Improvement District, or any other similar local taxing district created in accordance with Missouri law, whether now existing or later created.

SECTION FIFTEEN. Any proposed modification which will substantially change the Plan must be approved by this Board in the same manner as the Plan was first approved. Modifications which will substantially change the Plan include, but are not necessarily limited to, modifications on the use of eminent domain, to the length of tax abatement, to the boundaries of the Area, or to other items which alter the nature or intent of the Plan.

The Plan may be otherwise modified (e.g. urban design regulations, development schedule) by the LCRA, provided that such revisions shall be effective only upon the consent of the Planning Commission of the City.

SECTION SIXTEEN. The sections of this Ordinance shall be severable. In the event that any section of this Ordinance is found by a court of competent jurisdiction to be invalid, the remaining sections of this Ordinance are valid, unless the court finds the valid sections of the Ordinance are so essential and inseparably connected with and dependent upon the void section that it cannot be presumed that this Board would have enacted the valid sections without the void ones, or unless the court finds that the valid sections standing alone are incomplete and are incapable of being executed in accordance with the legislative intent.

EXHIBIT "A"

THE 1538, 1540, 1562 & 1564 FAIRMOUNT AVE. REDEVELOPMENT AREA
LEGAL DESCRIPTION

CB4613A FAIRMOUNT AVE
30.02 FT X 115.44 FT
LTS 39 & 50 DOGTOWN RIDGE II BNDRY ADJ
LOT 40
1538 FAIRMOUNT AVE
4613-01-0105-0

CB 4613A FAIRMOUNT AVE
30.02 FT X 115.44 FT
LTS 39 & 40 DOGTOWN RIDGE II BNDRY ADJ

LOT 39
1540 FAIRMOUNT AVE
4613-01-0095-0

CB4613A FAIRMOUNT
30 FT X 115 FT 6 IN
MCDERMOTTS ADD TO BENTON ADDN
LOT 32
1562 FAIRMOUNT
4613-01-0040-0

CB4613A FAIRMONT
30 FT X 115 FT 6 3/5 IN
MCDERMOTT TO BENTON ADDN
LOT 31
1564 FAIRMOUNT
4613-01-0030-0

ATTACHMENT "B"
Form: 05/18/11

BLIGHTING STUDY AND REDEVELOPMENT PLAN
FOR THE
1538, 1540, 1562 & 1564 FAIRMOUNT AVE.
REDEVELOPMENT AREA
PROJECT # 1559
LAND CLEARANCE FOR REDEVELOPMENT AUTHORITY
OF THE CITY OF ST. LOUIS
MAY 24, 2011

MAYOR
FRANCIS G. SLAY

BLIGHTING STUDY AND REDEVELOPMENT PLAN FOR 1538, 1540, 1562 & 1564 FAIRMOUNT AVE. REDEVELOPMENT AREA

PAGE

A. EXISTING CONDITIONS AND FINDING OF BLIGHT 1

1. DELINEATION OF BOUNDARIES 1
2. GENERAL CONDITION OF THE AREA 1
3. PRESENT LAND USE OF THE AREA 1
4. PRESENT LAND USE AND DENSITY OF SURROUNDING PROPERTIES 2
5. CURRENT ZONING 2
6. FINDING OF BLIGHT 2

B. PROPOSED DEVELOPMENT AND REGULATIONS 2

1. DEVELOPMENT OBJECTIVES 2
2. PROPOSED LAND USE OF THE AREA 2
3. PROPOSED ZONING 3
4. RELATIONSHIP TO LOCAL OBJECTIVES 3
5. PROPOSED EMPLOYMENT FOR THIS AREA 3
6. CIRCULATION 3
7. BUILDING AND SITE REGULATIONS 3
8. URBAN DESIGN 4
9. PARKING REGULATIONS 5
10 SIGN REGULATIONS 5

11. BUILDING, CONDITIONAL USE AND SIGN PERMITS 5
12. PUBLIC IMPROVEMENTS 5

C. PROPOSED SCHEDULE OF DEVELOPMENT 6

D. EXECUTION OF PROJECT 6

1. ADMINISTRATION AND FINANCING 6
2. PROPERTY ACQUISITION 6
3. PROPERTY DISPOSITION 6
4. RELOCATION ASSISTANCE 7

E. COOPERATION OF THE CITY 7

F. TAX ABATEMENT 7

G. COMPLIANCE WITH AFFIRMATIVE ACTION AND NONDISCRIMINATION LAWS AND REGULATIONS 7

1. LAND USE 7
2. CONSTRUCTION AND OPERATIONS 7
3. LAWS AND REGULATIONS 8
4. ENFORCEMENT 8

H. MODIFICATIONS OF THIS PLAN 8

I. DURATION OF REGULATION AND CONTROLS 8

J. EXHIBITS 9

K. SEVERABILITY 9

E X H I B I T S

"A"	LEGAL DESCRIPTION
"B"	PROJECT AREA PLAN - EXISTING USES AND CONDITIONS
"C"	PROJECT AREA PLAN - PROPOSED LAND USES
"D"	PROJECT AREA PLAN - ACQUISITION MAP
"E"	EQUAL OPPORTUNITY AND NON-DISCRIMINATION GUIDELINES
“F”	BLIGHTING REPORT

A. EXISTING CONDITIONS AND FINDINGS OF BLIGHT

1. DELINEATION OF BOUNDARIES

The 1538, 1540, 1562 & 1564 Fairmount Ave. Redevelopment Area ("Area") encompasses approximately 0.32 acres in the Franz Park neighborhood of the City of St. Louis ("City") and is located between Mitchell Avenue on the South and Dale Avenue on the North.

The legal description of the Area is attached and labeled Exhibit "A". The boundaries of the Area are delineated on Exhibits "B", “C” and “D” ("Project Area Plan").

2. GENERAL CONDITION OF THE AREA

The Area comprises four parcels of City Block 4613A. The Area is in fair condition. The parcel by parcel physical conditions within the Area are shown on Exhibit "B" (“Project Area Plan-Existing Uses and Conditions”) and enumerated in Exhibit “F” “Blighting Report”.

Unemployment figures, computed by the Missouri Economic Research and Information Center, Missouri Department of Economic Development, indicate a 11.4 % unemployment rate for the City for the month of February, 2011. It is estimated that this rate is applicable to residents of the neighborhoods surrounding the Area.

There are currently no jobs within the Area.

3. PRESENT LAND USE OF THE AREA

Existing land uses within the Area include vacant residential lots.

The land uses within the Area, including the location of public and private uses, streets and other rights-of-way, is shown on Exhibit "B".

4. PRESENT LAND USE AND DENSITY OF SURROUNDING PROPERTIES

The properties surrounding the Area are used primarily for residential purposes.

Residential density for the surrounding neighborhoods is approximately 9.78 persons per acre.

5. CURRENT ZONING

The Area is currently zoned "A" Single-Family Dwelling District pursuant to the Zoning Code of the City, which is incorporated in this Blighting Study and Redevelopment Plan ("Plan") by reference.

6. FINDING OF BLIGHT

None of the property within the Area is occupied and the Area is in the conditions described in Exhibit "F". The existence of deteriorated property constitutes an economic or social liability to the City and presents a hazard to the health and well-being of its citizens. The preponderance of properties in the Area has been determined to be blighted within the meaning of Section 99.300-99.715 et seq. RSMo, as amended (the "Land Clearance for Redevelopment Authority Law") as evidenced by the Blighting Report attached hereto, labeled Exhibit "F" and incorporated herein by this reference.

B. PROPOSED DEVELOPMENT AND REGULATIONS

1. DEVELOPMENT OBJECTIVES

The primary objectives of this Plan are to eliminate blight within the Area and to facilitate the redevelopment of the Area into productive residential uses.

2. PROPOSED LAND USE OF THE AREA

The proposed land uses for the Area are residential uses permitted in zones designated "A" Single-Family Dwelling District by the City of St. Louis Zoning Code. Redeveloper(s) authorized by the Land Clearance for Redevelopment Authority of the City of St. Louis ("LCRA") to redevelop property in the Area (hereafter referred to as "Redeveloper(s)") shall be permitted to use the property within the Area for only the above proposed uses.

Exhibit "C" (Proposed Land Use) shows the proposed uses for the Area. The General Plan of the City which includes the "Strategic Land Use Plan" (as amended 2010) designated it as a Neighborhood Preservation Area (NPA).

3. PROPOSED ZONING

The zoning for the Area may remain "A" Single-Family Dwelling District. All land coverage and building intensities shall be governed thereby.

4. RELATIONSHIP TO LOCAL OBJECTIVES

The proposed land uses, zoning, public facilities and utility plans are appropriate and consistent with local

objectives as defined by the General Plan of the City which includes the "Strategic Land Use Plan" (as amended 2010). Any specific proposal to the LCRA for redevelopment of the Area or any portion of the Area shall contain, among other things, adequate provisions for traffic, vehicular parking, safety from fire, adequate provisions for light and air, sound design and arrangement, and improved employment opportunities.

5. PROPOSED EMPLOYMENT FOR THE AREA

No new jobs will be created in this Area because the proposed redevelopment is residential.

6. CIRCULATION

The Project Area Plan-Proposed Land Uses Plan (Exhibit "C") indicates the proposed circulation system for the Area. The layouts, levels and grades of all public rights-of-way may remain unchanged.

Rights-of-way changes will be subject to the review and approval of the City Department of Streets, and all vacations of rights-of-way are subject to approval by City ordinance.

7. BUILDING AND SITE REGULATIONS

The Area shall be subject to all applicable federal, state and local laws, ordinances, regulations and codes, including but not limited to, the City Building Code, Zoning District Regulations, and stipulations of the Planning and Urban Design Agency ("PDA") of the City. The population densities, land coverage, and building intensities of redevelopment shall be governed by the Zoning Code. No changes in the building codes or ordinances are required.

The Redeveloper(s) shall redevelop the Area in accordance with this Plan and the Redevelopment Agreement (if any) ("Agreement"), and shall maintain all structures, equipment, paved areas, and landscaped areas controlled by the Redeveloper(s) in good and safe order both inside and outside, structurally and otherwise, including necessary and proper painting. Failure to meet these requirements may result in suspension of tax abatement.

8. URBAN DESIGN

a. Urban Design Objectives

The property in the Area shall be redeveloped such that it is an attractive residential asset to the surrounding neighborhood.

b. Urban Design Regulations

1.) **Rehabilitation** shall respect the original exterior of the structures in the Area in terms of design and materials. Window and door shapes and detailing shall be compatible with the original design

2.) **New construction** or alterations shall be positioned on the lot so that any existing recurrent building masses and spaces along the street are continued as well as the pattern of setback from the street.

3.) **New Exterior Materials** on facades of structures in the Area visible from the street(s) shall be compatible in type and texture with the dominant materials of adjacent buildings. Artificial masonry such as "Permastone" is not permitted. A submission of all building materials shall be required prior to building permit approval.

4.) **Architectural Details** on existing structures in the Area shall be maintained in a similar size, detail and material. Where they are badly deteriorated, similar details salvaged from other buildings may be substituted. Both new and replacement window and doorframes shall be limited to wood or color finished aluminum on the street facing facades, including basement windows. Raw or unfinished aluminum and glass block are not acceptable. Awnings of canvas only are acceptable.

5.) **Roof Shapes** that are employed in a predominance of existing buildings in a block shall set the standard of compatibility for any proposed new construction or alteration.

6.) **Roof Materials** shall be slate, tile, copper or asphalt shingles where the roof is visible from the street. Brightly colored asphalt shingles are not appropriate.

c. Landscaping

The Area shall be well-landscaped. Perimeter street trees of a minimum caliper of 2-1/2 inches and generally 30-35 feet on center, depending upon tree type, utilities, curb cuts, etc., shall be provided along all public or private streets - preferably in tree lawns along the curb. If necessary, sidewalks shall be notched to accommodate the trees.

Ornamental or shade trees should be provided in the front lawns along with evergreen accent shrubs.

Existing, healthy trees shall be retained, if feasible.

d. Fencing

Fencing in the front yards shall be limited to ornamental metal with a black matte finish. Fencing behind the building line and not facing a street may be chain link with a black matte finish, or a good quality, privacy fence provided it is not wood stockade style. Fencing facing a side street shall be ornamental metal or a good quality board fence up to six (6) feet in height provided landscaping is provided between the fence and the sidewalk.

9. PARKING REGULATIONS

Parking shall be provided in accordance with the applicable zoning and building code requirements of the City, including PDA standards. This will provide adequate vehicular parking for the Area.

Where feasible, parking shall be limited to the rear of the property in the Area off the alley, and at least one space shall be provided for each residential unit. In addition, surface parking shall not extend beyond the established building line. Surface parking along public streets shall be buffered by a continuous evergreen hedge at least two and one-half (2 ½) feet high on planting and maintained at three and one-half (3 ½) feet high at maturity.

10. SIGN REGULATIONS

All new signs shall be limited as set out in the City Code, PDA stipulations, this Plan and contracts between the LCRA and the Redeveloper. All new signs shall be restricted to standard sale/lease signs.

11. BUILDING, CONDITIONAL USE AND SIGN PERMITS

No building, conditional use, or sign permits shall be issued by the City without the prior written recommendation of the LCRA.

12. PUBLIC IMPROVEMENTS

No additional schools, parks, recreational and community facilities or other public facilities will be required. Additional water, sewage or other public utilities may be required depending on redevelopment. The cost of such utility improvements will be borne by the Redeveloper.

If funds are available to the LCRA, it may provide public improvements including, but not limited to, measures for the control of traffic, improvements to street lighting, street trees, and any other improvements which may further the objectives of this Plan.

When developed in accordance with this Plan, the Area will comprise a coordinated, adjusted and harmonious development that promotes the health, safety, morals, order, convenience, prosperity, general welfare, efficiency and economy of the City.

C. PROPOSED SCHEDULE OF DEVELOPMENT

It is estimated that the implementation of this Plan will take place in a single phase initiated within approximately one (1) year of approval of this Plan by City ordinance and completed within approximately two (2) years of approval of this Plan by City ordinance.

The LCRA may alter the above schedule as economic conditions warrant.

D. EXECUTION OF PROJECT

1. ADMINISTRATION AND FINANCING

The LCRA is empowered by Missouri law to administer redevelopment of all types pursuant to this Plan and can do so to the extent and in the manner prescribed by the Land Clearance for Redevelopment Authority Law.

All costs associated with the redevelopment of the Area will be borne by the Redeveloper(s).

Implementation of this Plan may be financed by funds obtained from private and/or public sources, including, without limitation, revenue bonds, bank loans, and equity funds provided by the Redeveloper(s).

2. PROPERTY ACQUISITION

The Project Area Plan-Acquisition Map, Exhibit "D" attached, identifies all the property located in the Area. The LCRA may not acquire any property in the Area by the exercise of eminent domain.

3. PROPERTY DISPOSITION

If the LCRA acquires property in the Area, it may sell or lease the property to Redeveloper(s) who shall agree to redevelop such property in accordance with this Plan and the Agreement between such Redeveloper(s) and the LCRA. Any property acquired by the LCRA and sold to Redeveloper(s) will be sold at not less than its fair value, taking into account and giving consideration to those factors enumerated in Section 99.450, RSMo. as amended, for uses in accordance with this Plan.

4. RELOCATION ASSISTANCE

None of the property within the Area is currently occupied. If it should become occupied, all eligible occupants displaced as a result of the implementation of this Plan shall be given relocation assistance in accordance with all applicable federal, state and local laws, ordinances, regulations and policies.

E. COOPERATION OF THE CITY

The City and its Board of Aldermen, by enacting an ordinance approving this Plan, pledges the cooperation of the City to enable the project to be carried out in a timely manner and in accordance with this Plan.

F. TAX ABATEMENT

A Redeveloper(s) of any of the properties in this Area which is an urban redevelopment corporation formed pursuant to Chapter 353 of the Missouri Statutes shall hereby be entitled to real property ad valorem tax abatement which shall not include taxes collected for any Special Business District, Neighborhood Improvement District, Commercial Improvement District, or any other single local taxing district created in accordance with Missouri law, whether now existing or later created, for a total period of up to five (5) years from the commencement of such tax abatement, in accordance with the following provisions of this Plan:

If property in the Area is sold by the LCRA to an urban redevelopment corporation formed pursuant to Chapter 353 of the Missouri Statutes, or if any such corporation shall own property within the Area, then for a period of up to the first five (5) years after the date the redevelopment corporation shall acquire title to such property, taxes on such property shall be based upon the assessment of land, exclusive of any improvements thereon, during the calendar year prior to the calendar year during which such urban redevelopment corporation shall have acquired title to such property. In addition to such taxes, any such corporation shall for up to the same five (5) year period make a payment in lieu of taxes to the Collector

of Revenue of the City of St. Louis in an amount based upon the assessment on the improvements located on the property during the calendar year prior to the calendar year during which such urban redevelopment corporation shall have acquired title to such property. If such property shall be tax-exempt because it is owned by the LCRA and leased to any such urban redevelopment corporation, then such corporation for a period of up to the first five (5) years of the lease shall make payment in lieu of taxes to the Collector of Revenue of the City in an amount based upon the assessment on the property, including land and improvements, during the calendar year prior to the calendar year during which such corporation shall lease such property.

All payments in lieu of taxes shall be a lien upon the real property and, when paid to the Collector of Revenue of the City shall be distributed as all other property taxes. These partial tax relief and payment in lieu of taxes provisions, during up to said five (5) year period, shall inure to the benefit of all successors in interest in the property of the urban redevelopment corporation, so long as such successors shall continue to use such property as provided in this Plan and in any Agreement with the LCRA. In no event shall such benefits extend beyond five (5) years after any urban redevelopment corporation shall have acquired title to the property.

In lieu of the five (5) year abatement outlined above, a Redeveloper(s) may seek ten (10) year real estate tax abatement pursuant to Sections 99.700 - 99.715, RSMo, as amended, upon application as provided therein for the Parcel at 1564 Fairmount Ave., providing that the house constructed on the Parcel includes significant energy-efficient products as approved by LCRA. Such real estate tax abatement shall not include taxes collected for any Special Business District, Neighborhood Improvement District, Commercial Improvement District, or any other similar local taxing district created in accordance with Missouri law, whether now existing or later created.

G. COMPLIANCE WITH AFFIRMATIVE ACTION AND NONDISCRIMINATION LAWS AND REGULATIONS

1. LAND USE

A Redeveloper(s) shall not discriminate on the basis of race, color, creed, national origin, marital status, sex, age, sexual orientation or physical handicap in the lease, sale, rental or occupancy of any property, or any improvements erected or to be erected in the Area, or any part thereof.

2. CONSTRUCTION AND OPERATIONS

A Redeveloper (s) shall not discriminate on the basis of race, color, creed, national origin, marital status, sex, age, sexual orientation or physical handicap in the construction and operation of any project in the Area and shall take such affirmative action as may be appropriate to afford opportunities to everyone in all activities of the project, including enforcement, contracting, operating and purchasing.

3. LAWS AND REGULATIONS

A Redeveloper (s) shall comply with all applicable federal, state and local laws, ordinances, executive orders and regulations regarding nondiscrimination and affirmative action, including the City Guidelines for Minimum Utilization of Minority Enterprises, dated January 1, 1981 as may be amended, and the "Equal Opportunity and Nondiscrimination Guidelines" in Exhibit "E", attached.

4. ENFORCEMENT

All of the provisions of this Section G shall be incorporated in an Agreement between the LCRA and a Redeveloper (s), which agreement shall be recorded in the office of the Recorder of Deeds. The provisions of G (1) and G (3) shall be covenants running with the land, without limitation as to time, and the provisions of G (2) shall be for the duration of this Plan and any extension thereof.

All of the provisions of Section G shall be enforceable against the Redeveloper (s), its heirs, successors or assigns, by the LCRA, the City, any state having jurisdiction or the United States of America.

H. MODIFICATIONS OF THIS PLAN

Any proposed modification which will substantially change this Plan shall be approved by the St. Louis Board of Aldermen in the same manner as this Plan was first approved. Modifications which will substantially change this Plan include, but are not necessarily limited to, modifications on the use of eminent domain, to the length of tax abatement, to the boundaries

of the Area, or other items which alter the nature or intent of this Plan.

This Plan may be otherwise modified (e.g. urban design regulations, development schedule) by the LCRA, provided that such revisions shall be effective only upon the consent of the PDA.

I. DURATION OF REGULATION AND CONTROLS

The regulation and controls set forth in this Plan shall be in full force and effect for twenty-five years commencing with the effective date of approval of this Plan by City ordinance, and for additional ten (10) year periods unless before the commencement of any such ten (10) year period the St. Louis Board of Aldermen shall terminate this Plan at the end of the term then in effect, except as provided in Section G (4) of this Plan.

J. EXHIBITS

All attached exhibits are hereby incorporated by reference into this Plan and made a part hereof.

K. SEVERABILITY

The elements of this Plan satisfy all requirements of state and local laws. Should any provisions of this Plan be held invalid by a final determination of a court of law, the remainder of the provisions hereof shall not be affected thereby, and shall remain in full force and effect.

EXHIBIT "A"

THE 1538, 1540, 1562 & 1564 FAIRMOUNT AVE. REDEVELOPMENT AREA
LEGAL DESCRIPTION

CB4613A FAIRMOUNT AVE
30.02 FT X 115.44 FT
LTS 39 & 50 DOGTOWN RIDGE II BNDRY ADJ
LOT 40
1538 FAIRMOUNT AVE
4613-01-0105-0

CB 4613A FAIRMOUNT AVE
30.02 FT X 115.44 FT
LTS 39 & 40 DOGTOWN RIDGE II BNDRY ADJ
LOT 39
1540 FAIRMOUNT AVE
4613-01-0095-0

CB4613A FAIRMOUNT
30 FT X 115 FT 6 IN
MCDERMOTTS ADD TO BENTON ADDN
LOT 32
1562 FAIRMOUNT
4613-01-0040-0

CB4613A FAIRMONT
30 FT X 115 FT 6 3/5 IN
MCDERMOTT TO BENTON ADDN
LOT 31
1564 FAIRMOUNT
4613-01-0030-0

See attached Exhibits B, C & D

EXHIBIT "E"
FORM: 02/08/08

EQUAL OPPORTUNITY AND NONDISCRIMINATION GUIDELINES

In any contract for work in connection with the redevelopment of any property in the Area, the Redeveloper(s) (which term shall include Redeveloper(s), any designees, successors and assigns thereof, any entity formed to implement the project of which the Redeveloper(s) is affiliated), its contractors and subcontractors shall comply with all federal, state and local laws, ordinances, or regulations governing equal opportunity and nondiscrimination (Laws). Moreover, the Redeveloper shall contractually require its contractors and subcontractors to comply with such laws.

The Redeveloper(s) and its contractors will not contract or subcontract with any party known to have been found in violation of any such Laws, ordinances, regulations or these guidelines.

The Redeveloper(s) shall fully comply with Executive Order #28 dated July 24, 1997, as has been extended, relating to minority and women-owned business participation in City contracts.

The Redeveloper(s) agrees for itself and its successors and assigns, that there shall be covenants to ensure that there shall be no discrimination on the part of the Redeveloper(s), its successors or assigns upon the basis of race, color, creed, national origin, sex, marital status, age, sexual orientation or physical handicap in the sale, lease, rental, use or occupancy of any property, or any improvements erected or to be erected in the Area or any part thereof, and those covenants shall run with the land and shall be enforceable by the LCRA, the City, and the United States of America, as their interests may appear in the project.

Redeveloper(s) shall fully comply (and ensure compliance by "anchor tenants") with the provisions of St. Louis City Ordinance #60275 (First Source Jobs Policy) which is codified at Chapter 3.90 of the Revised Ordinances of the City of St. Louis.

EXHIBIT "F"

Blighting Report for the 1538, 1540, 1562 & 1564 Fairmount Ave. Redevelopment Area

As outlined below, the Area suffers from a multitude of physical and economic deficiencies including defective and inadequate streets, insanitary or unsafe conditions, deterioration or inadequate site improvements, improper subdivision or absolute platting and conditions which endanger life or property by fire or other curses.

As a result of these factors the preponderance of the property in the Area is an economic liability for the City, its residents and the taxing districts that depend upon it as a revenue source, as well as a sound, health safety liability. It, therefore, qualifies as a "blighted area" as such time is defined in Section 99.320(3) of the Missouri Revised Statute (2000) as amended.

Subject Property is: _____X_____ vacant land _____ unoccupied/occupied residential
_____unoccupied/occupied commercial

Subject Property is: _____ secured _____X____unsecured

The subject property _____ has _____X_____ has not a predominance of defective or inadequate streets
If answer is yes, explain: _____

The subject property _____ has _____X_____ has not insanitary or unsafe conditions
If answer is yes, explain: _____

The subject property _____X_____ has _____ has not deterioration of site conditions
If answer is yes, explain: lack of proper drainage

The subject property _____ has _____X_____ has not improper subdivision or absolute platting
If answer is yes, explain: _____

The subject property _____ has _____X_____ has not conditions which endanger life or property by fire or other cause. If answer is yes, explain: _____

The subject property _____ does _____X_____ does not retard the provision of housing accommodations

If answer is yes, explain: _____

The subject property _____X_____ does _____ does not constitute an economic liability
If answer is yes, explain: no taxes on improvements are being collected

The subject property _____ does _____X_____ does not constitute a social liability
If answer is yes, explain: _____

The subject property _____X_____ is _____ is not a menace to the public health, safety, morals or welfare in its present condition and use. If answer is yes, explain: see above

The subject property _____ is _____X_____ is not detrimental because of dilapidation, deterioration, age or obsolescence. If answer is yes, explain: _____

The subject property _____ is _____X_____ is not detrimental because of lack of air sanitation or open space. If answer is yes, explain: _____

The subject property _____ is _____X_____ is not detrimental because of high density of population.
If answer is yes, explain: _____

The subject property _____ is _____X_____ is not detrimental because of overcrowding of buildings, overcrowding of land. If answer is yes, explain: _____

The subject property _____ has _____X_____ has not conditions which endanger life or property by fire and other causes If answer is yes, explain: _____

The subject property _____X_____ has _____ has not a combination of factors that are conducive to ill health, transmission of disease, infant mortality, juvenile delinquency, and . If answer is yes, explain: see above

Approved: July 20, 2011

ORDINANCE NO. 68959 - EXHIBITS B, C & D

ORDINANCE #68960
Board Bill No. 84

An ordinance approving a blighting study and redevelopment plan dated May 24, 2011 for the 3887 Wyoming St. Redevelopment Area (as further defined herein, the "Plan") after finding that said Redevelopment Area ("Area") is blighted as defined in Section 99.320 of the Revised Statutes of Missouri, as amended (the "Statute" being Sections 99.300 to 99.715 RSMo inclusive, as amended); containing a description of the boundaries of the Area in the City of St. Louis ("City"), attached hereto and incorporated herein as Attachment "A", finding that redevelopment and rehabilitation of the Area is in the interest of the public health, safety, morals and general welfare of the people of the City; approving the Plan attached hereto and incorporated herein as Attachment "B", pursuant to Section 99.430 RSMo, as amended; finding that there is a feasible financial plan for the redevelopment of the Area which affords maximum opportunity for redevelopment of the Area by private enterprise; finding that no property in the Area may be acquired by the Land Clearance for Redevelopment Authority of the City of St. Louis ("LCRA"), a public body corporate and politic created under Missouri law, through the exercise of eminent domain; finding that none of the property within the Area is occupied, but if it should become occupied the Redeveloper(s) (as defined herein) shall be responsible for providing relocation assistance pursuant to the Plan to any eligible occupants displaced as a result of implementation of the Plan; finding that financial aid may be necessary to enable the Area to be redeveloped in accordance with the Plan; finding that there shall be available up to a five (5) year real estate tax abatement; and pledging cooperation of this St. Louis Board of Aldermen ("Board") and requesting various officials, departments, boards and agencies of the City to cooperate and to exercise their respective powers in a manner consistent with the Plan; and containing a severability clause.

WHEREAS, the predominance of defective or inadequate street layout, insanitary or unsafe conditions, deterioration of site improvements, improper subdivision or obsolete platting, inadequate or outmoded design and conditions which endanger life or property by fire and other causes, or any combination of such factors, retards the provision of housing accommodations or constitutes an economic or social liability or a menace to the public health, safety, morals or welfare in the present condition and use of the Area and such conditions are beyond remedy and control solely by regulatory process in the exercise of the police power and cannot be dealt with effectively by ordinary private enterprise without the aids provided in the Statute; and

WHEREAS, this Board has considered the "Blighting Study and Redevelopment Plan for the 3887 Wyoming St. Redevelopment Area" dated May 24, 2011, consisting of a Title Page; a Table of Contents Page, sixteen (16) numbered pages including Exhibits "A" – "F" attached hereto and incorporated herein as Attachment "B" ("Plan"); and based on the information in the Plan, specifically the Blighting Report in Exhibit "F" to the Plan, considered each parcel of property in the Area and found the preponderance of the Area to be blighted, and

WHEREAS, there is a need for the LCRA to undertake the redevelopment of the Area as a land clearance project under the Statute, pursuant to plans by or presented to the LCRA under Section 99.430.1 (4) RSMo, as amended; and

WHEREAS, the LCRA has, after considering each individual parcel of property in the Area and finding the Area to be blighted, approved the Plan and recommended approval of the Plan to the Planning Commission of the City of St. Louis ("Planning Commission") and to this Board; and

WHEREAS, it is desirable and in the public interest that a public body, the LCRA, undertake and administer the Plan; and

WHEREAS, the LCRA and the Planning Commission have made and presented to this Board the studies and statements required to be made and submitted by Section 99.430 RSMo, as amended, and this Board has been fully apprised by the LCRA and the Planning Commission of the facts and is fully aware of the conditions in the Area; and

WHEREAS, the Plan has been presented and recommended by LCRA and the Planning Commission to this Board for review and approval; and

WHEREAS, a general plan has been prepared and is recognized and used as a guide for the general development of the City and the Planning Commission has advised this Board that the Plan conforms to that general plan; and

WHEREAS, under the provisions of the Statute, it is required that this Board take such actions as may be required to approve the Plan; and

WHEREAS, this Board has duly considered the reports, recommendations and certifications of the LCRA and the Planning Commission; and

WHEREAS, the Plan prescribes land use and street and traffic patterns which may require, among other things, the

vacation of public rights-of-way, the establishment of new street and sidewalk patterns or other public actions; and

WHEREAS, this Board is cognizant of the conditions which are imposed on the undertaking and carrying out of a redevelopment project, including those relating to prohibitions against discrimination because of race, color, creed, national origin, sex, marital status, age, sexual orientation or physical handicap; and

WHEREAS, in accordance with the requirements of Section 99.430 RSMo, as amended, this Board placed public notices in a newspaper of general circulation in the City that a public hearing would be held by this Board on the Plan, and a hearing was held at the time and place designated in those notices and all those who were interested in being heard were given a reasonable opportunity to express their views; and

WHEREAS, it is necessary that this Board take appropriate official action respecting the approval of the Plan.

NOW, THEREFORE, BE IT ORDAINED BY THE CITY OF ST. LOUIS AS FOLLOWS:

SECTION ONE. There exists within the City of St. Louis ("City") a blighted area, as defined by Section 99.320 of the Revised Statutes of Missouri, as amended (the "Statute" being Sections 99.300 to 99.715 inclusive, as amended) described in Attachment "A", attached hereto and incorporated herein, known as the 3887 Wyoming St. Area ("Area"). The existence of deteriorated property and other conditions constitutes an economic or social liability to the City and presents a hazard to the health and well-being of its citizens. These conditions, therefore, qualify the Area as blighted within the meaning of Section 99.320(3) RSMo, as amended, and are evidenced by the Blighting Report attached as Exhibit "F" ("Blighting Report") to the Blighting Study and Redevelopment Plan for the Area dated May 24, 2011 which is attached hereto, and labeled Attachment "B" and incorporated herein by reference ("Plan").

SECTION TWO. The redevelopment of the Area, as provided by the Statute, is necessary and in the public interest, and is in the interest of the public health, safety, morals and general welfare of the people of the City.

SECTION THREE. The Area qualifies as a redevelopment area in need of redevelopment under the provision of the Statute, and the Area is blighted as defined in Section 99.320 of the Statute.

SECTION FOUR. The Plan (including the Blighting Report) having been duly reviewed and considered, is hereby approved and incorporated herein by reference, and the President or Clerk of this St. Louis Board of Aldermen ("Board") is hereby directed to file a copy of the Plan with the Minutes of this meeting.

SECTION FIVE. The Plan is feasible and conforms to the general plan for the City.

SECTION SIX. The financial aid provided and to be provided for financial assistance pertaining to the Area is necessary to enable the redevelopment activities to be undertaken in accordance with the Plan, and the proposed financing plan for the Area is feasible.

SECTION SEVEN. The Plan for the Area will afford maximum opportunity, consistent with the sound needs of the City as a whole, for the redevelopment of the Area by private enterprise, and private redevelopments to be sought pursuant to the requirements of the Statute.

SECTION EIGHT. The Plan provides that the Land Clearance for Redevelopment Authority of the City of St. Louis ("LCRA") may acquire no property in the Area by the exercise of eminent domain.

SECTION NINE. None of the property within the Area is currently occupied. If it should become occupied, all eligible occupants displaced by the Redeveloper(s)(as defined in Section Twelve, below) shall be given relocation assistance by the Redeveloper(s) at its expense, in accordance with all applicable federal, state and local laws, ordinances, regulations and policies.

SECTION TEN. The Plan gives due consideration to the provision of adequate public facilities.

SECTION ELEVEN. In order to implement and facilitate the effectuation of the Plan hereby approved, it is found and determined that certain official actions must be taken by this Board and accordingly this Board hereby:

(a) Pledges its cooperation in helping to carry out the Plan;

(b) Requests the various officials, departments, boards and agencies of the City, which have administrative

responsibilities, likewise to cooperate to such end and to execute their respective functions and powers in a manner consistent with the Plan; and

(c) Stands ready to consider and take appropriate action upon proposals and measures designed to effectuate the Plan.

SECTION TWELVE. All parties participating as owners or purchasers of property in the Area for redevelopment ("Redeveloper(s)") shall agree for themselves and their heirs, successors and assigns that they shall not discriminate on the basis of race, color, creed, national origin, sex, marital status, age, sexual orientation or physical handicap in the sale, lease, or rental of any property or improvements erected or to be erected in the Area or any part thereof and those covenants shall run with the land, shall remain in effect without limitation of time, shall be made part of every contract for sale, lease, or rental of property to which Redeveloper(s) is a party, and shall be enforceable by the LCRA, the City and the United States of America.

SECTION THIRTEEN. In all contracts with private and public parties for redevelopment of any portion of the Area, Redeveloper(s) shall agree:

(a) To use the property in accordance with the provisions of the Plan, and be bound by the conditions and procedures set forth therein and in this Ordinance;

(b) That in undertaking construction under the agreement with the LCRA and the Plan, bona fide Minority Business Enterprises (as further defined below, “MBEs”) and Women's Business Enterprises ("as further defined below (“WBEs") will be solicited and fairly considered for contracts, subcontracts and purchase orders;

(c) To be bound by the conditions and procedures regarding the utilization of MBEs and WBEs established by the City;

(d) To adhere to the requirements of the Executive Order of the Mayor of the City, dated July 24, 1997, as has been extended.

(e) To comply with applicable requirements of Ordinance No. 60275 of the City (First Source Jobs Policy, as codified at St. Louis City Revised Code Chapter 3.90);

(f) To cooperate with those programs and methods supplied by the City with the purpose of accomplishing, pursuant to this paragraph, minority and women subcontractors and material supplier participation in the construction pursuant to the Plan. The Redeveloper(s) will report semi-annually during the construction period the results of its endeavors under this paragraph, to the Office of the Assistant Director-Certification and Compliance of the City and the President of this Board; and

(g) That the language of this Section Thirteen shall be included in its general construction contract and other construction contracts entered into directly by Redeveloper(s).

The term MBE shall mean a sole proprietorship, partnership, corporation, profit or non-profit organization owned, operated and controlled by Minority Group Member(s) (as defined below) who have at least fifty-one percent (51%) ownership therein. The Minority Group Member(s) must have operational and management control, interest in capital and earnings commensurate with their percentage of ownership. The term Minority Group Member(s) shall mean persons legally residing in the United States who are Black, Hispanic, Native American (American Indian, Eskimo, Aleut or Native Hawaiian), Asian Pacific American (persons with origins from Japan, China, the Philippines, Vietnam, Korea, Samoa, Guam, U.S. Trust Territory of the Pacific Islands, Laos, Cambodia or Taiwan) or Asian Indian American (persons with origins from India, Pakistan or Bangladesh). The term WBE shall mean a sole proprietorship, partnership, corporation, profit or non-profit organization owned, operated and controlled by a woman or women having at least fifty-one percent (51%) ownership. The woman or women must have operational and managerial control, interest in capital and earnings commensurate with their percentage of ownership.

The term "Redeveloper(s)" as used in this Section shall include heirs, successors in interest, and assigns.

SECTION FOURTEEN. A Redeveloper which is an urban redevelopment corporation formed pursuant to Chapter 353 of the Missouri Statutes shall hereby be entitled to real property ad valorem tax abatement which shall not include any Special Business District, Neighborhood Improvement District, Commercial Improvement District or any other single local taxing district created in accordance with Missouri law, whether now existing or later created, for a total period of up to five (5) years from the commencement of such tax abatement, in accordance with the following provisions:

If property in the Area is sold by the LCRA to an urban redevelopment corporation formed pursuant

to Chapter 353 of the Missouri Statutes, or if any such corporation shall own property within the Area, then for up to the first five (5) years after the date the redevelopment corporation shall acquire title to property in the Area, taxes on that property shall be based upon the assessment of land, exclusive of any improvements thereon, during the calendar year prior to the calendar year during which the corporation shall have acquired title to that property. In addition to such taxes, any such corporation shall for up to the same five (5) year period make a payment in lieu of taxes to the Collector of Revenue of the City of St. Louis in an amount based upon the assessment on the improvements located on the property during the calendar year prior to the calendar year during which such corporation shall have acquired title to that property. If property shall be taxexempt because it is owned by the LCRA and leased to any such corporation, then such corporation for up to the first five (5) years of the lease shall make payments in lieu of taxes to the Collector of Revenue of the City in an amount based upon the assessment on the property, including land and improvements, during the calendar year prior to the calendar year during which such corporation shall lease that property.

All payments in lieu of taxes shall be a lien upon the property and, when paid to the Collector of Revenue of the City shall be distributed as all other property taxes. These partial tax relief and payment in lieu of taxes provisions, during up to said five (5) year period, shall inure to the benefit of all successors in interest in the property of the redevelopment corporation, so long as such successors shall continue to use the property as provided in this Plan and in any agreement with the LCRA. In no event shall such benefits extend beyond five (5) years after the redevelopment corporation shall have acquired title to the property.

SECTION FIFTEEN. Any proposed modification which will substantially change the Plan must be approved by this Board in the same manner as the Plan was first approved. Modifications which will substantially change the Plan include, but are not necessarily limited to, modifications on the use of eminent domain, to the length of tax abatement, to the boundaries of the Area, or to other items which alter the nature or intent of the Plan.

The Plan may be otherwise modified (e.g. urban design regulations, development schedule) by the LCRA, provided that such revisions shall be effective only upon the consent of the Planning Commission of the City.

SECTION SIXTEEN. The sections of this Ordinance shall be severable. In the event that any section of this Ordinance is found by a court of competent jurisdiction to be invalid, the remaining sections of this Ordinance are valid, unless the court finds the valid sections of the Ordinance are so essential and inseparably connected with and dependent upon the void section that it cannot be presumed that this Board would have enacted the valid sections without the void ones, or unless the court finds that the valid sections standing alone are incomplete and are incapable of being executed in accordance with the legislative intent.

EXHIBIT "A"

THE 3887 WYOMING ST. AREA
LEGAL DESCRIPTION

C. B. 4113 WYOMING ST
30 FT X 127 FT 6 IN
TOWER GRV HTS ADDN
LOT 88

PARCEL# 41130005600

ATTACHMENT "B"
Form: 5/31/11

BLIGHTING STUDY AND REDEVELOPMENT PLAN
FOR THE
3887 WYOMING ST. REDEVELOPMENT AREA
PROJECT # 1561
May 24, 2011
LAND CLEARANCE FOR REDEVELOPMENT AUTHORITY
OF THE CITY OF ST. LOUIS

MAYOR
FRANCIS G. SLAY

BLIGHTING STUDY AND REDEVELOPMENT PLAN FOR
3887 WYOMING ST. REDEVELOPMENT AREA

PAGE

A. EXISTING CONDITIONS AND FINDING OF BLIGHT 1

1. DELINEATION OF BOUNDARIES 1
2. GENERAL CONDITION OF THE AREA 1
3. PRESENT LAND USE OF THE AREA 1
4. PRESENT LAND USE AND DENSITY OF SURROUNDING PROPERTIES 2
5. CURRENT ZONING 2
6. FINDING OF BLIGHT 2

B. PROPOSED DEVELOPMENT AND REGULATIONS 2

1. DEVELOPMENT OBJECTIVES 2
2. PROPOSED LAND USE OF THE AREA 2
3. PROPOSED ZONING 3
4. RELATIONSHIP TO LOCAL OBJECTIVES 3
5. PROPOSED EMPLOYMENT FOR THIS AREA 3
6. CIRCULATION 3
7. BUILDING AND SITE REGULATIONS 3
8. URBAN DESIGN 4
9. PARKING REGULATIONS 5
10 SIGN REGULATIONS 5
11. BUILDING, CONDITIONAL USE AND SIGN PERMITS 5
12. PUBLIC IMPROVEMENTS 5

C. PROPOSED SCHEDULE OF DEVELOPMENT 6

D. EXECUTION OF PROJECT 6

1. ADMINISTRATION AND FINANCING 6
2. PROPERTY ACQUISITION 6
3. PROPERTY DISPOSITION 6
4. RELOCATION ASSISTANCE 7

E. COOPERATION OF THE CITY 7

F. TAX ABATEMENT 7

G. COMPLIANCE WITH AFFIRMATIVE ACTION AND NONDISCRIMINATION LAWS AND REGULATIONS 7

1. LAND USE 7
2. CONSTRUCTION AND OPERATIONS 7
3. LAWS AND REGULATIONS 8
4. ENFORCEMENT 8

H. MODIFICATIONS OF THIS PLAN 8

I. DURATION OF REGULATION AND CONTROLS 8

J. EXHIBITS 9

K. SEVERABILITY 9

E X H I B I T S

"A"	LEGAL DESCRIPTION
"B"	PROJECT AREA PLAN - EXISTING USES AND CONDITIONS
"C"	PROJECT AREA PLAN - PROPOSED LAND USES
"D"	PROJECT AREA PLAN - ACQUISITION MAP
"E"	EQUAL OPPORTUNITY AND NON-DISCRIMINATION GUIDELINES
"F"	BLIGHTING REPORT

A. EXISTING CONDITIONS AND FINDINGS OF BLIGHT

1. DELINEATION OF BOUNDARIES

The 3887 Wyoming St. Redevelopment Area ("Area") encompasses approximately 0.09 acres in the Tower Grove South neighborhood of the City of St. Louis ("City") and is located on the north side of Wyoming St. between S. Spring Ave. and Gustine Ave.

The legal description of the Area is attached and labeled Exhibit "A". The boundaries of the Area are delineated on Exhibits "B", "C" and "D" ("Project Area Plan").

2. GENERAL CONDITION OF THE AREA

The Area comprises a portion of City Block 4113. The Area is in fair condition. The parcel by parcel physical conditions within the Area are shown on Exhibit "B" ("Project Area Plan-Existing Uses and Conditions") and enumerated in Exhibit "F" "Blighting Report".

Unemployment figures, computed by the Missouri Economic Research and Information Center, Missouri Department of Economic Development, indicate a 10.7% unemployment rate for the City for the month of April, 2011. It is estimated that this rate is applicable to residents of the neighborhoods surrounding the Area.

There are currently no jobs within the Area.

3. PRESENT LAND USE OF THE AREA

Existing land uses within the Area include an unoccupied two-family building.

The land uses within the Area, including the location of public and private uses, streets and other rights-of-way, is shown on Exhibit "B".

4. PRESENT LAND USE AND DENSITY OF SURROUNDING PROPERTIES

The properties surrounding the Area are used primarily for residential purposes.

Residential density for the surrounding neighborhoods is approximately 15.48 persons per acre.

5. CURRENT ZONING

The Area is currently zoned "B" Two Family Residential District pursuant to the Zoning Code of the City, which is incorporated in this Blighting Study and Redevelopment Plan ("Plan") by reference.

6. FINDING OF BLIGHT

The property within the Area is unoccupied and the Area is in the conditions described in Exhibit "F". The existence of deteriorated property constitutes an economic or social liability to the City and presents a hazard to the health and well-being of its citizens. The preponderance of properties in the Area has been determined to be blighted within the meaning of Section 99.300-99.715 et seq. RSMo, as amended (the "Land Clearance for Redevelopment Authority Law") as evidenced by the Blighting Report attached hereto, labeled Exhibit "F" and incorporated herein by this reference.

B. PROPOSED DEVELOPMENT AND REGULATIONS

1. DEVELOPMENT OBJECTIVES

The primary objective of this Plan is to facilitate the redevelopment of the Area into productive residential uses.

2. PROPOSED LAND USE OF THE AREA

The proposed land uses for the Area are residential uses permitted in zones designated “B” Two Family Residential District by the City of St. Louis Zoning Code. Redeveloper(s) authorized by the Land Clearance for Redevelopment Authority of the City of St. Louis ("LCRA") to redevelop property in the Area (hereafter referred to as "Redeveloper(s)") shall be permitted to use the property within the Area for only the above proposed uses.

Exhibit "C" (Proposed Land Use) shows the proposed uses for the Area. The General Plan of the City which includes the “Strategic Land Use Plan” (as amended 2010) designates it as a Neighborhood Preservation Area (NPA).

3. PROPOSED ZONING

The zoning for the Area may remain “B” Two Family Residential District. All land coverage and building intensities shall be governed thereby.

4. RELATIONSHIP TO LOCAL OBJECTIVES

The proposed land uses, zoning, public facilities and utility plans are appropriate and consistent with local objectives as defined by the General Plan of the City which includes the "Strategic Land Use Plan” (as amended 2010). Any specific proposal to the LCRA for redevelopment of the Area or any portion of the Area shall contain, among other things, adequate provisions for traffic, vehicular parking, safety from fire, adequate provisions for light and air, sound design and arrangement, and improved employment opportunities.

5. PROPOSED EMPLOYMENT FOR THE AREA

No new jobs will be created in this Area because the proposed redevelopment is residential.

6. CIRCULATION

The Project Area Plan-Proposed Land Uses Plan (Exhibit "C") indicates the proposed circulation system for the Area. The layouts, levels and grades of all public rights-of-way may remain unchanged.

Rights-of-way changes will be subject to the review and approval of the City Department of Streets, and all vacations of rights-of-way are subject to approval by City ordinance.

7. BUILDING AND SITE REGULATIONS

The Area shall be subject to all applicable federal, state and local laws, ordinances, regulations and codes, including but not limited to, the City Building Code, Zoning District Regulations, and stipulations of the Planning and Urban Design Agency ("PDA") of the City. The population densities, land coverage, and building intensities of redevelopment shall be governed by the Zoning Code. No changes in the building codes or ordinances are required.

The Redeveloper(s) shall redevelop the Area in accordance with this Plan and the Redevelopment Agreement (if any) (“Agreement”), and shall maintain all structures, equipment, paved areas, and landscaped areas controlled by the Redeveloper(s) in good and safe order both inside and outside, structurally and otherwise, including necessary and proper painting. Failure to meet these requirements may result in suspension of tax abatement.

8. URBAN DESIGN

a. Urban Design Objectives

The property in the Area shall be redeveloped such that it is an attractive residential asset to the surrounding neighborhood.

b. Urban Design Regulations

1.) **Rehabilitation** shall respect the original exterior of the structures in the Area in terms of design and materials. Window and door shapes and detailing shall be compatible with the original design

2.) **New construction** or alterations shall be positioned on the lot so that any existing recurrent building masses and spaces along the street are continued as well as the pattern of setback from the street.

3.) **New Exterior Materials** on facades of structures in the Area visible from the street(s) shall be compatible in type and texture with the dominant materials of adjacent buildings. Artificial masonry such as "Permastone" is not permitted. A submission of all building materials shall be required prior to building permit approval.

4.) **Architectural Details** on existing structures in the Area shall be maintained in a similar size, detail and material. Where they are badly deteriorated, similar details salvaged from other buildings may be substituted. Both new and replacement window and doorframes shall be limited to wood or color finished aluminum on the street facing facades, including basement windows. Raw or unfinished aluminum and glass block are not acceptable. Awnings of canvas only are acceptable.

5.) **Roof Shapes** that are employed in a predominance of existing buildings in a block shall set the standard of compatibility for any proposed new construction or alteration.

6.) **Roof Materials** shall be slate, tile, copper or asphalt shingles where the roof is visible from the street. Brightly colored asphalt shingles are not appropriate.

c. Landscaping

The Area shall be well-landscaped. Perimeter street trees of a minimum caliper of 2-1/2 inches and generally 30-35 feet on center, depending upon tree type, utilities, curb cuts, etc., shall be provided along all public or private streets - preferably in tree lawns along the curb. If necessary, sidewalks shall be notched to accommodate the trees.

Ornamental or shade trees should be provided in the front lawns along with evergreen accent shrubs.

Existing, healthy trees shall be retained, if feasible.

d. Fencing

Fencing in the front yards shall be limited to ornamental metal with a black matte finish. Fencing behind the building line and not facing a street may be chain link with a black matte finish, or a good quality, privacy fence provided it is not wood stockade style. Fencing facing a side street shall be ornamental metal or a good quality board fence up to six (6) feet in height provided landscaping is provided between the fence and the sidewalk.

9. PARKING REGULATIONS

Parking shall be provided in accordance with the applicable zoning and building code requirements of the City, including PDA standards. This will provide adequate vehicular parking for the Area.

Where feasible, parking shall be limited to the rear of the property in the Area off the alley, and at least one space shall be provided for each residential unit. In addition, surface parking shall not extend beyond the established building line. Surface parking along public streets shall be buffered by a continuous evergreen hedge at least two and one-half (2 ½) feet high on planting and maintained at three and one-half (3 ½) feet high at maturity.

10. SIGN REGULATIONS

All new signs shall be limited as set out in the City Code, PDA stipulations, this Plan and contracts between the LCRA and the Redeveloper. All new signs shall be restricted to standard sale/lease signs.

11. BUILDING, CONDITIONAL USE AND SIGN PERMITS

No building, conditional use, or sign permits shall be issued by the City without the prior written recommendation of the LCRA.

12. PUBLIC IMPROVEMENTS

No additional schools, parks, recreational and community facilities or other public facilities will be required. Additional water, sewage or other public utilities may be required depending on redevelopment. The cost of such utility improvements will be borne by the Redeveloper.

If funds are available to the LCRA, it may provide public improvements including, but not limited to, measures for the control of traffic, improvements to street lighting, street trees, and any other improvements which may further the objectives of this Plan.

When developed in accordance with this Plan, the Area will comprise a coordinated, adjusted and harmonious development that promotes the health, safety, morals, order, convenience, prosperity, general welfare, efficiency and economy of the City.

C. PROPOSED SCHEDULE OF DEVELOPMENT

It is estimated that the implementation of this Plan will take place in a single phase initiated within approximately one (1) year of approval of this Plan by City ordinance and completed within approximately two (2) years of approval of this Plan by City ordinance.

The LCRA may alter the above schedule as economic conditions warrant.

D. EXECUTION OF PROJECT

1. ADMINISTRATION AND FINANCING

The LCRA is empowered by Missouri law to administer redevelopment of all types pursuant to this Plan and can do so to the extent and in the manner prescribed by the Land Clearance for Redevelopment Authority Law.

All costs associated with the redevelopment of the Area will be borne by the Redeveloper(s).

Implementation of this Plan may be financed by funds obtained from private and/or public sources, including, without limitation, revenue bonds, bank loans, and equity funds provided by the Redeveloper(s).

2. PROPERTY ACQUISITION

The Project Area Plan-Acquisition Map, Exhibit "D" attached, identifies all the property located in the Area. The LCRA may not acquire any property in the Area by the exercise of eminent domain.

3. PROPERTY DISPOSITION

If the LCRA acquires property in the Area, it may sell or lease the property to Redeveloper(s) who shall agree to redevelop such property in accordance with this Plan and the Agreement between such Redeveloper(s) and the LCRA. Any property acquired by the LCRA and sold to Redeveloper(s) will be sold at not less than its fair

value, taking into account and giving consideration to those factors enumerated in Section 99.450, RSMo. as amended, for uses in accordance with this Plan.

4. RELOCATION ASSISTANCE

The property within the Area is currently unoccupied. If it should become occupied, all eligible occupants displaced as a result of the implementation of this Plan shall be given relocation assistance in accordance with all applicable federal, state and local laws, ordinances, regulations and policies.

E. COOPERATION OF THE CITY

The City and its Board of Aldermen, by enacting an ordinance approving this Plan, pledges the cooperation of the City to enable the project to be carried out in a timely manner and in accordance with this Plan.

F. TAX ABATEMENT

A Redeveloper which is an urban redevelopment corporation formed pursuant to Chapter 353 of the Missouri Statutes shall hereby be entitled to real property ad valorem tax abatement which shall not include taxes collected for any Special Business District, Neighborhood Improvement District, Commercial Improvement District, or any other single local taxing district created in accordance with Missouri law, whether now existing or later created, for a total period of up to five (5) years from the commencement of such tax abatement, in accordance with the following provisions:

If property in the Area is sold by the LCRA to an urban redevelopment corporation formed pursuant to Chapter 353 of the Missouri Statutes, or if any such corporation shall own property within the Area, then for up to the first five (5) years after the date the redevelopment corporation shall acquire title to such property, taxes on such property shall be based upon the assessment of land, exclusive of any improvements thereon, during the calendar year prior to the calendar year during which such corporation shall have acquired title to such property. In addition to such taxes, any such corporation shall for up to the same five (5) year period make a payment in lieu of taxes to the Collector of Revenue of the City of St. Louis in an amount based upon the assessment on the improvements located on the property during the calendar year prior to the calendar year during which such corporation shall have acquired title to such property. If property shall be tax exempt because it is owned by the LCRA and leased to any such corporation, then such corporation for up to the first five (5) years of such lease shall make payments in lieu of taxes to the Collector of Revenue of the City in an amount based upon the assessment on the property, including land and improvements, during the calendar year prior to the calendar year during which such corporation shall lease such property.

All payments in lieu of taxes shall be a lien upon the property and, when paid to the Collector of Revenue of the City shall be distributed as all other property taxes. These partial tax relief and payment in lieu of taxes provisions, during up to said five (5) year period, shall inure to the benefit of all successors in interest in the property of the redevelopment corporation, so long as such successors shall continue to use such property as provided in this Plan and in any contract with the LCRA. In no event shall such benefits extend beyond five (5) years after the redevelopment corporation shall have acquired title to the property.

G. COMPLIANCE WITH AFFIRMATIVE ACTION AND NONDISCRIMINATION LAWS AND REGULATIONS

1. LAND USE

A Redeveloper(s) shall not discriminate on the basis of race, color, creed, national origin, marital status, sex, age, sexual orientation or physical handicap in the lease, sale, rental or occupancy of any property, or any improvements erected or to be erected in the Area, or any part thereof.

2. CONSTRUCTION AND OPERATIONS

A Redeveloper (s) shall not discriminate on the basis of race, color, creed, national origin, marital status, sex, age, sexual orientation or physical handicap in the construction and operation of any project in the Area and shall take such affirmative action as may be appropriate to afford opportunities to everyone in all activities of the project, including enforcement, contracting, operating and purchasing.

3. LAWS AND REGULATIONS

A Redeveloper (s) shall comply with all applicable federal, state and local laws, ordinances, executive orders and regulations regarding nondiscrimination and affirmative action, including the City Guidelines for Minimum Utilization of Minority Enterprises, dated January 1, 1981 as may be amended, and the "Equal Opportunity and Nondiscrimination Guidelines" in Exhibit "E", attached.

4. ENFORCEMENT

All of the provisions of this Section G shall be incorporated in an Agreement between the LCRA and a Redeveloper (s), which agreement shall be recorded in the office of the Recorder of Deeds. The provisions of G (1) and G (3) shall be covenants running with the land, without limitation as to time, and the provisions of G (2) shall be for the duration of this Plan and any extension thereof.

All of the provisions of Section G shall be enforceable against the Redeveloper (s), its heirs, successors or assigns, by the LCRA, the City, any state having jurisdiction or the United States of America.

H. MODIFICATIONS OF THIS PLAN

Any proposed modification which will substantially change this Plan shall be approved by the St. Louis Board of Aldermen in the same manner as this Plan was first approved. Modifications which will substantially change this Plan include, but are not necessarily limited to, modifications on the use of eminent domain, to the length of tax abatement, to the boundaries of the Area, or other items which alter the nature or intent of this Plan.

This Plan may be otherwise modified (e.g. urban design regulations, development schedule) by the LCRA, provided that such revisions shall be effective only upon the consent of the PDA.

I. DURATION OF REGULATION AND CONTROLS

The regulation and controls set forth in this Plan shall be in full force and effect for twenty-five years commencing with the effective date of approval of this Plan by City ordinance, and for additional ten (10) year periods unless before the commencement of any such ten (10) year period the St. Louis Board of Aldermen shall terminate this Plan at the end of the term then in effect, except as provided in Section G (4) of this Plan.

J. EXHIBITS

All attached exhibits are hereby incorporated by reference into this Plan and made a part hereof.

K. SEVERABILITY

The elements of this Plan satisfy all requirements of state and local laws. Should any provisions of this Plan be held invalid by a final determination of a court of law, the remainder of the provisions hereof shall not be affected thereby, and shall remain in full force and effect.

EXHIBIT "A"

THE 3887 WYOMING ST. AREA
LEGAL DESCRIPTION

C. B. 4113 WYOMING ST
30 FT X 127 FT 6 IN
TOWER GRV HTS ADDN
LOT 88

PARCEL# 41130005600

See attached Exhibits B, C & D

EXHIBIT "E"
FORM: 02/08/08

EQUAL OPPORTUNITY AND NONDISCRIMINATION GUIDELINES

In any contract for work in connection with the redevelopment of any property in the Area, the Redeveloper(s) (which term shall include Redeveloper(s), any designees, successors and assigns thereof, any entity formed to implement the project of which the Redeveloper(s) is affiliated), its contractors and subcontractors shall comply with all federal, state and local laws, ordinances, or regulations governing equal opportunity and nondiscrimination (Laws). Moreover, the Redeveloper shall contractually require its contractors and subcontractors to comply with such laws.

The Redeveloper(s) and its contractors will not contract or subcontract with any party known to have been found in violation of any such Laws, ordinances, regulations or these guidelines.

The Redeveloper(s) shall fully comply with Executive Order #28 dated July 24, 1997, as has been extended, relating to minority and women-owned business participation in City contracts.

The Redeveloper(s) agrees for itself and its successors and assigns, that there shall be covenants to ensure that there shall be no discrimination on the part of the Redeveloper(s), its successors or assigns upon the basis of race, color, creed, national origin, sex, marital status, age, sexual orientation or physical handicap in the sale, lease, rental, use or occupancy of any property, or any improvements erected or to be erected in the Area or any part thereof, and those covenants shall run with the land and shall be enforceable by the LCRA, the City, and the United States of America, as their interests may appear in the project.

Redeveloper(s) shall fully comply (and ensure compliance by "anchor tenants") with the provisions of St. Louis City Ordinance #60275 (First Source Jobs Policy) which is codified at Chapter 3.90 of the Revised Ordinances of the City of St. Louis.

EXHIBIT "F"

Blighting Report for the 3887 Wyoming St.
Redevelopment Area

As outlined below, the Area suffers from a multitude of physical and economic deficiencies including defective and inadequate streets, insanitary or unsafe conditions, deterioration or inadequate site improvements, improper subdivision or absolute platting and conditions which endanger life or property by fire or other curses.

As a result of these factors the preponderance of the property in the Area is an economic liability for the City, its residents and the taxing districts that depend upon it as a revenue source, as well as a sound, health safety liability. It, therefore, qualifies as a "blighted area" as such time is defined in Section 99.320(3) of the Missouri Revised Statute (2000) as amended.

Subject Property is: _____ vacant land _____X____ unoccupied residential
_____ unoccupied/occupied commercial

Subject Property is: _____ secured _____ unsecured

The subject property _____ has _____X_____ has not a predominance of defective or inadequate streets
If answer is yes, explain: _____

The subject property _____ has _____X_____ has not insanitary or unsafe conditions
If answer is yes, explain: _____

The subject property _____X_____ has _____ has not deterioration of site conditions
If answer is yes, explain: The building is completely gutted, and need complete build-out of the interior, including all mechanical systems.

The subject property _____ has _____X_____ has not improper subdivision or absolute platting
If answer is yes, explain: _____

The subject property _____ has _____X_____ has not conditions which endanger life or property by fire or other cause.
If answer is yes, explain: _____

The subject property _____ does _____X_____ does not retard the provision of housing accommodations
If answer is yes, explain: _____

The subject property _____X_____ does _____ does not constitute an economic liability
If answer is yes, explain: The building in its condition constitutes a drag on the property values of surrounding structures.

The subject property _____ does _____X_____ does not constitute a social liability
If answer is yes, explain: _____

The subject property _____ is _____X_____ is not a menace to the public health, safety, morals or welfare in its present condition and use. If answer is yes, explain: _____

The subject property _____X_____ is _____ is not detrimental because of dilapidation, deterioration, age or obsolescence.
If answer is yes, explain: The building is in need complete build-out of the interior, including all mechanical systems.

The subject property _____ is _____X_____ is not detrimental because of lack of air sanitation or open space. If answer is yes, explain: _____

The subject property _____ is _____X_____ is not detrimental because of high density of population.
If answer is yes, explain: _____

The subject property _____ is _____X_____ is not detrimental because of overcrowding of buildings, overcrowding of land. If answer is yes, explain: _____

The subject property _____ has _____X_____ has not conditions which endanger life or property by fire and other causes.
If answer is yes, explain: _____

The subject property _____ has _____X_____ has not a combination of factors that are conducive to ill health, transmission of disease, infant mortality, juvenile delinquency, and . If answer is yes, explain: _____
_____

Approved: July 20, 2011

ORDINANCE NO. 68960 - EXHIBITS B, C & D